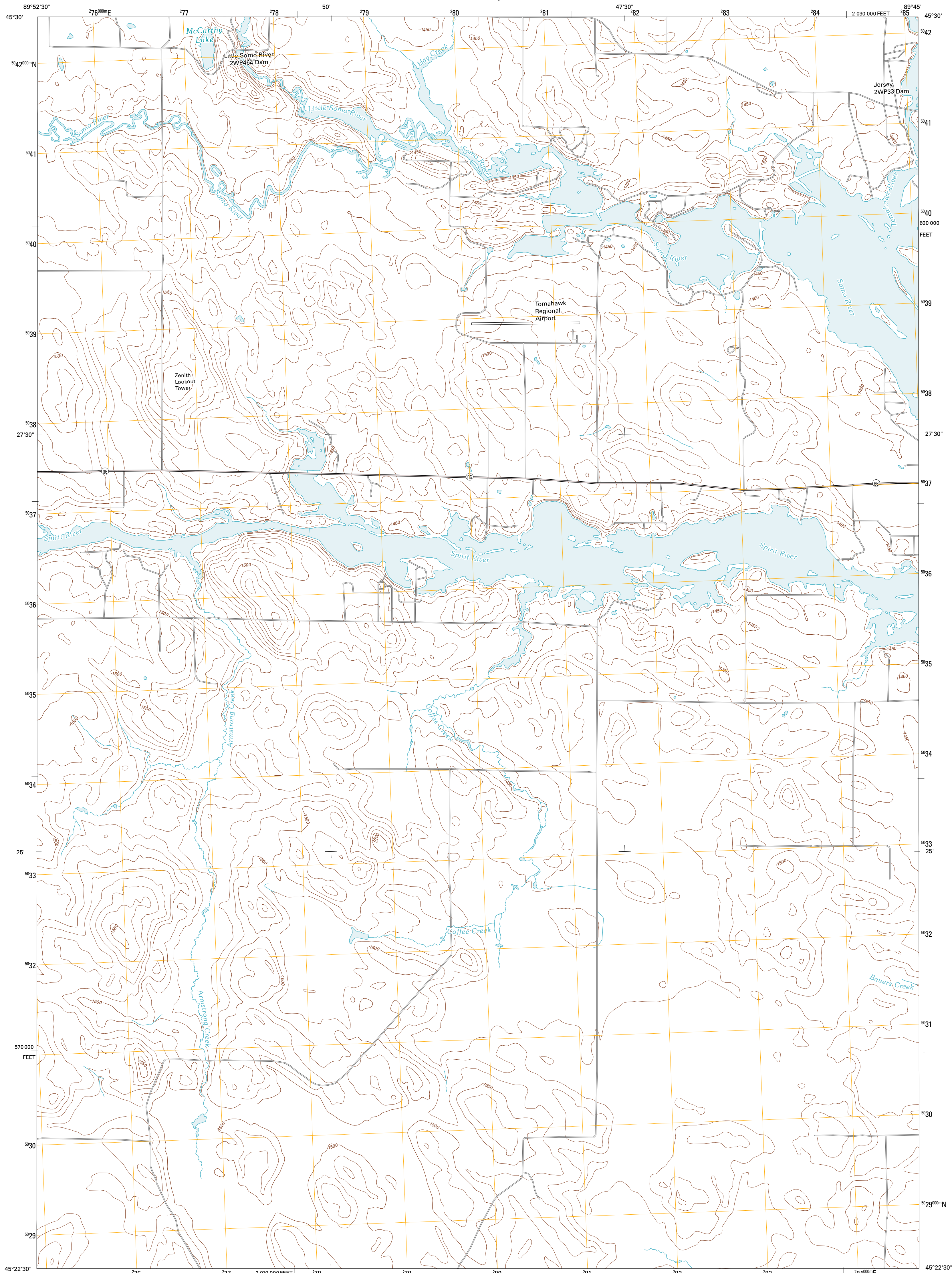




U.S. DEPARTMENT OF THE INTERIOR  
U. S. GEOLOGICAL SURVEY

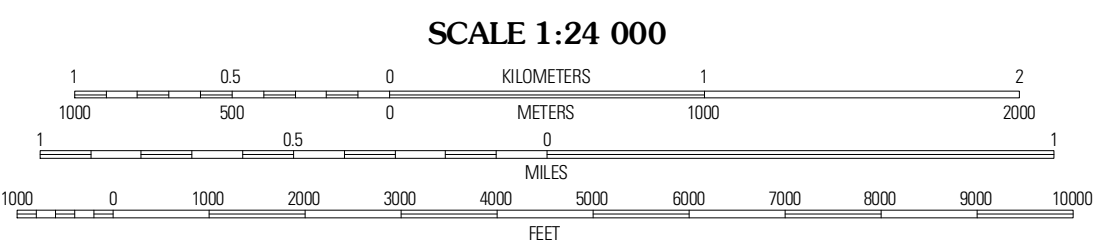
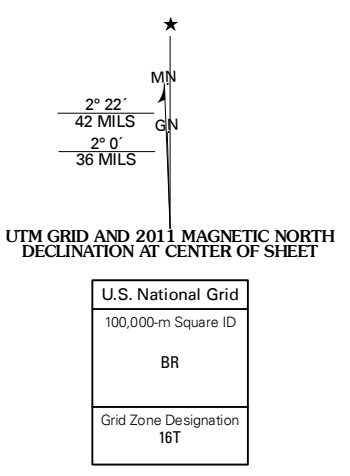


COFFEE CREEK QUADRANGLE  
WISCONSIN  
7.5-MINUTE SERIES



Produced by the United States Geological Survey  
North American Datum of 1983 (NAD83)  
World Geodetic System of 1984 (WGS84). Projection and  
1 000-meter grid: Universal Transverse Mercator, Zone 16T  
10 000-foot ticks: Wisconsin Coordinate System of 1983  
(central zone)

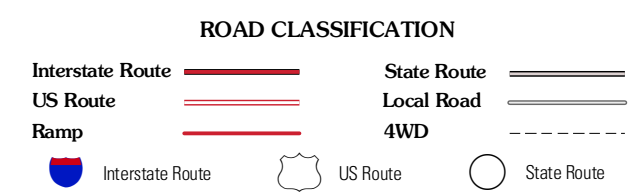
Imagery.....NAP, August 2008  
Roads.....©2006-2010 Tele Atlas  
Names.....GNS, 2010  
Hydrography.....National Hydrography Dataset, 2008  
Contours.....National Elevation Dataset, 1999



QUADRANGLE LOCATION

Tripoli	Bradley	Huffed Junction
Spirit Falls	Coffee Creek	Tomahawk
Nashua Camp	Grandfather Falls	Ima

ADJOINING 7.5' QUADRANGLES



COFFEE CREEK, WI  
2011