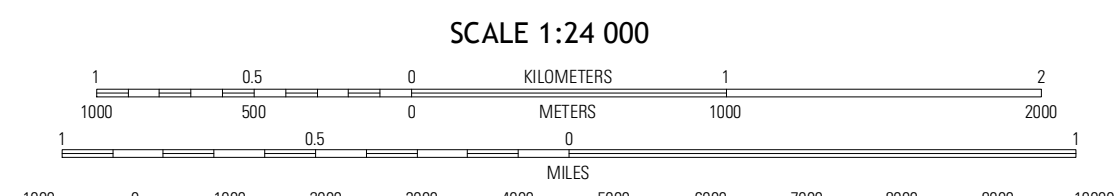
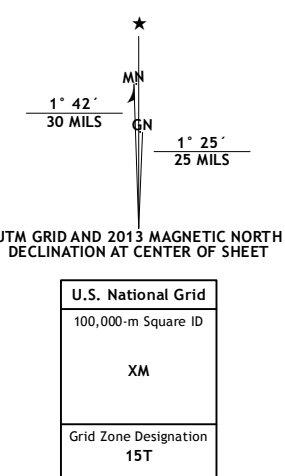


Produced by the United States Geological Survey
North American Datum of 1983 (NAD83)
World Geodetic System of 1984 (WGS84). Projection and
1 000-meter grid: Universal Transverse Mercator, Zone 15T
10 000-foot ticks: Wisconsin Coordinate System of 1983 (north zone)

Imagery.....NAIP, August 2010
Roads.....2006-2012 TomTom
Roads within US Forest Service Lands with limited Forest Service updates, 2013
Names.....GNIS, 2013
Hydrography.....National Hydrography Dataset, 2010
Contours.....National Elevation Dataset, 2000
Boundaries.....Census, IBC, USGS, 1972-2012

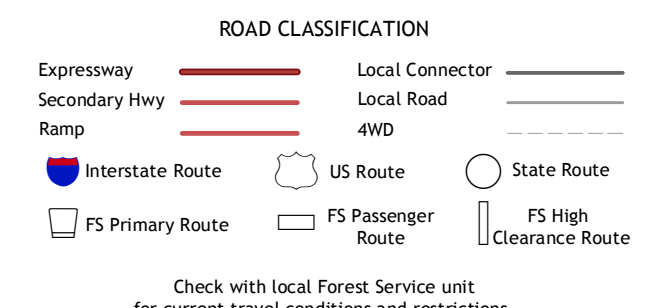


CONTOUR INTERVAL 10 FEET
NORTH AMERICAN VERTICAL DATUM OF 1988
This map was produced to conform with the
National Geospatial Program US Topo Product Standard, 2011.
A metadata file associated with this product is draft version 0.6.12



ADJOINING 7.5' QUADRANGLES

Bark Bay OE N	Manly Bay	Sand Island
Bark Bay	Cornucopia	Mount Ashwabay
Moogah NW	Mount Valhalla	Washburn



CORNUCOPIA, WI
2013