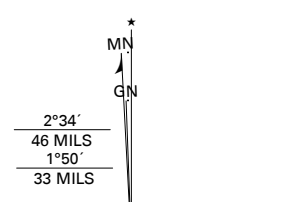


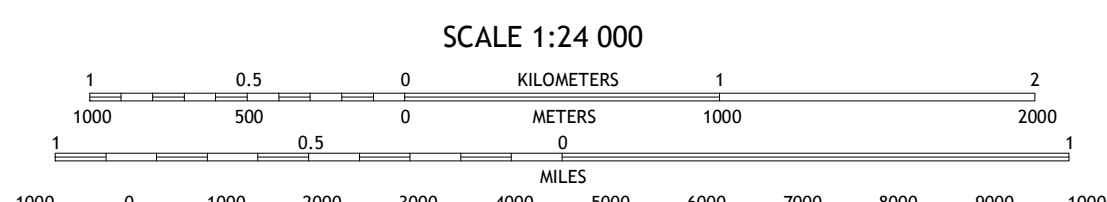
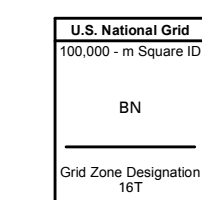
Produced by the United States Geological Survey

North American Datum of 1983 (NAD83)
World Geodetic System of 1984 (WGS84); Projection and
1 000-meter grid; Universal Transverse Mercator, Zone 16T
This map is not a legal document. Boundaries may be
generalized for this map scale. Private lands within government
reservations may not be shown. Obtain permission before
entering private lands.

Imagery.....NAIP, September 2017 - November 2017
Roads.....U.S. Census Bureau, 2015 - 2018
Names.....GNIS, 1980 - 2018
Hydrography.....National Hydrography Dataset, 2005 - 2018
Contours.....National Elevation Dataset, 2018
Boundaries.....Multiple sources; see metadata file 2016 - 2017
Public Land Survey System.....BLM, 2017 - 2018
Wetlands.....FWS National Wetlands Inventory, 2008



UTM GRID AND 2018 MAGNETIC NORTH
DECLINATION AT CENTER OF SHEET



SCALE 1:24 000
KILOMETERS
METERS
MILES
FEET

CONTOUR INTERVAL 20 FEET
NORTH AMERICAN VERTICAL DATUM OF 1988
This map was produced to conform with the
National Geospatial Program US Topo Product Standard, 2011.
A metadata file associated with this product is draft version 0.6.18



QUADRANGLE LOCATION

1	2	3
4	5	6
7	8	

- 1 Mazomanie
- 2 Black Earth
- 3 Springfield Corners
- 4 Blue Mounds
- 5 Middleton
- 6 Daleville
- 7 Mount Vernon
- 8 Verona

