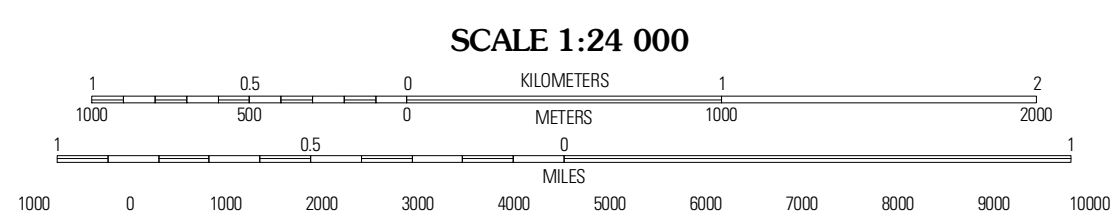
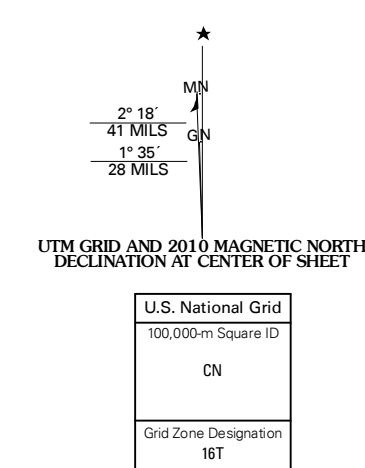




Produced by the United States Geological Survey
North American Datum of 1983 (NAD83)
Roads..... 02/06-2010 Tele Atlas
Names..... GNS, 2008
Hydrography..... National Hydrography Dataset, 2008
Contours..... National Elevation Dataset, 1998

Imagery..... NAIP, July 2008 - August 2008
Roads..... 02/06-2010 Tele Atlas
Names..... GNS, 2008
Hydrography..... National Hydrography Dataset, 2008
Contours..... National Elevation Dataset, 1998



CONTOUR INTERVAL 10 FEET
NORTH AMERICAN VERTICAL DATUM OF 1988

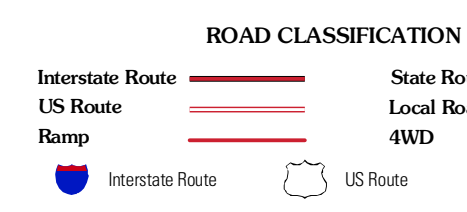
This map was produced to conform with version 0.5.10 of the draft USGS Standards for 7.5-Minute Quadrangle Maps. A metadata file associated with this product is draft version 0.5.11



QUADRANGLE LOCATION

Allington	Morrisville	North Branch
Maunakee	De Forest	Sun Prairie
Madison West	Madison East	Cottage Grove

ADJOINING 7.5' QUADRANGLES



DE FOREST, WI
2010