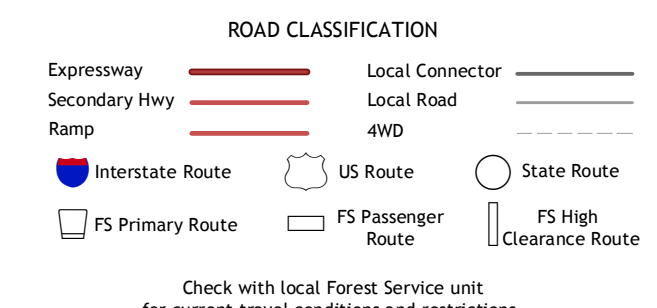
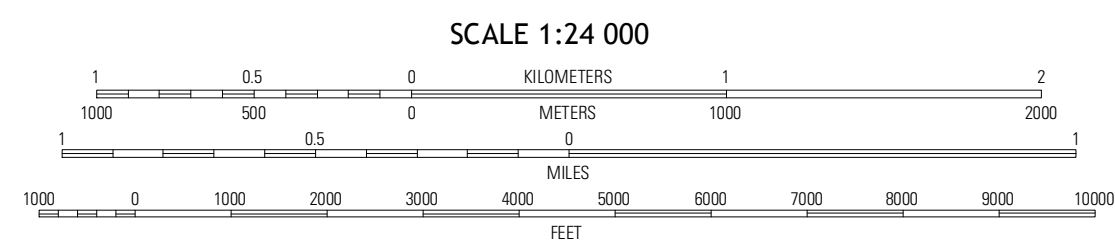
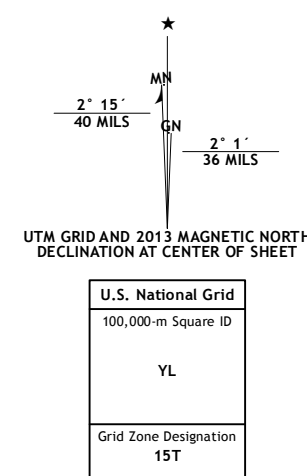


Produced by the United States Geological Survey North American Datum of 1983 (NAD83) World Geodetic System of 1984 (WGS84). Projection and 1 000-meter grid: Universal Transverse Mercator, Zone 15T 10 000-foot ticks: Wisconsin Coordinate System of 1983 (north zone)



Imagery.....NAIP, August 2010  
Roads.....©2006-2012 TomTom  
Roads within US Forest Service Lands.....with limited Forest Service updates, 2013  
Names.....GNIS, 2013  
Hydrography.....National Hydrography Dataset, 2010  
Contours.....National Elevation Dataset, 2002  
Boundaries.....Census, IBWC, IBC, USGS, 1972 - 2012

U.S. National Grid  
100,000-m Square ID  
YL  
Grid Zone Designation  
15T

CONTOUR INTERVAL 10 FEET  
NORTH AMERICAN VERTICAL DATUM OF 1988  
This map was produced to conform with the National Geospatial Program US Topo Product Standard, 2011. A metadata file associated with this product is draft version 0.6.12

ADJOINING 7.5 QUADRANGLES

Glades Lake	Pike Lake SW	Pike Lake SE
Cranberry Lake	Dover	Thunder Creek
Prentice	Big Briens Lake	Brantwood

Check with local Forest Service unit for current travel conditions and restrictions.

DOVER, WI 2013