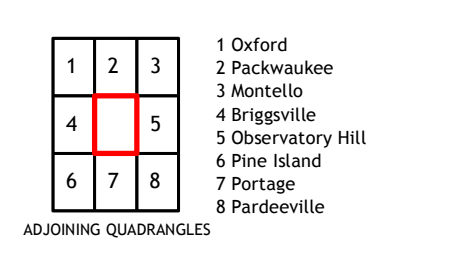
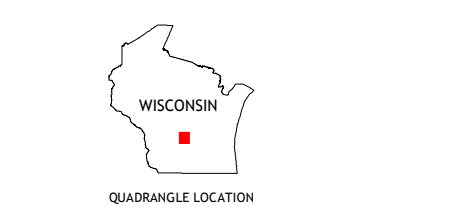
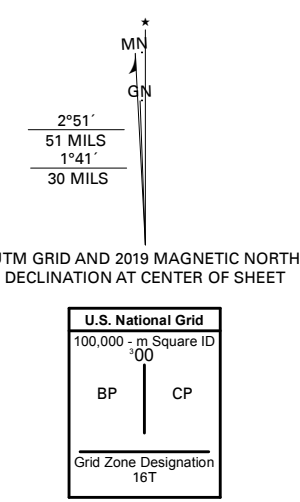


Produced by the United States Geological Survey

North American Datum of 1983 (NAD83)
World Geodetic System of 1984 (WGS84), Projection and
1 000-meter grid/Universal Transverse Mercator, Zone 16T
This map is not a legal document. Boundaries may be
generalized for this map scale. Private lands within government
reservations may not be shown. Obtain permission before
entering private lands.

Imagery.....NAIP, September 2017 - November 2017
Roads.....U.S. Census Bureau, 2015 - 2018
Names.....GNIS, 1980 - 2018
Hydrography.....National Hydrography Dataset, 2007 - 2018
Contours.....National Elevation Dataset, 2008
Boundaries.....Multiple sources; see metadata file 2016 - 2017
Public Land Survey System.....BLM, 2017 - 2018
Wetlands.....FWS National Wetlands Inventory 1999



1 Oxford
2 Packwaukee
3 Montello
4 Briggsville
5 Observatory Hill
6 Pine Island
7 Portage
8 Pardeeville

ENDEAVOR, WI
2018

