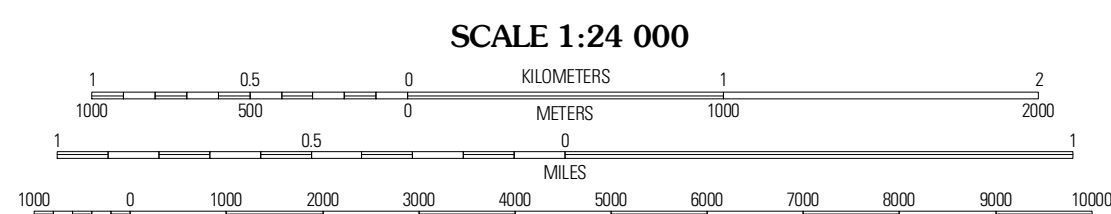
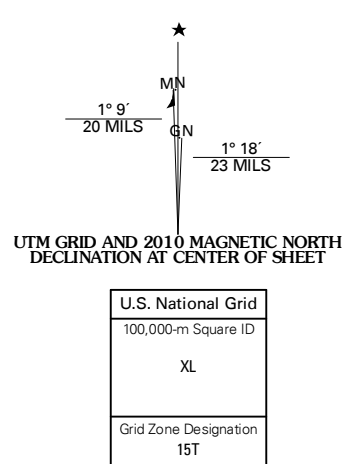
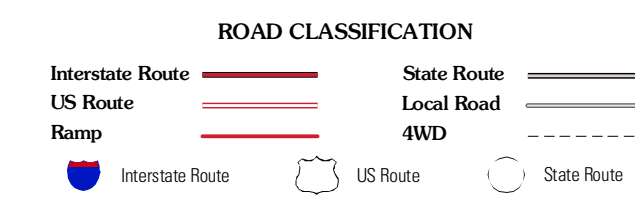
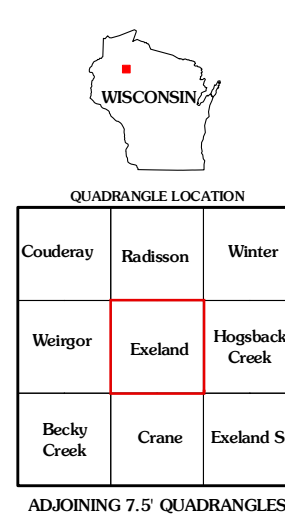


Produced by the United States Geological Survey  
North American Datum of 1983 (NAD83)  
Roads.....©2006-2010 Tele Atlas  
World Geospatial System of 1984 (WGS84) Projection and  
1 000-meter grid; Universal Transverse Mercator, Zone 15T  
10 000-foot ticks; Wisconsin Coordinate System of 1983  
(north and central zones)

Imagery.....NAIP, July 2008 - August 2008  
Roads.....©2006-2010 Tele Atlas  
Name.....GNIS, 2008  
Hydrography.....National Hydrography Dataset, 2008  
Contours.....National Elevation Dataset, 1998



CONTOUR INTERVAL 10 FEET  
NORTH AMERICAN VERTICAL DATUM OF 1988  
This map was produced to conform with version 0.5.10 of the  
draft USGS Standards for 7.5-Minute Quadrangle Maps.  
A metadata file associated with this product is draft version 0.5.11



QUADRANGLE LOCATION

Couderay	Radison	Winter
Weigor	Exeland	Hogback Creek
Becky Creek	Crane	Exeland SE

ADJOINING 7.5' QUADRANGLES

EXELAND, WI  
2010