USGS
science for a changing world

U.S. DEPARTMENT OF THE INTERIOR
U. S. GEOLOGICAL SURVEY

The National Map
US Topo

FAIRCHILD QUADRANGLE
WISCONSIN
7.5-MINUTE SERIES


91°00'
44°37'30"
⁶59⁰⁰⁰ᵐE
⁶60
⁶61
57'30"
⁶63
⁶64
⁶65
55'
⁶66
⁶67
1 740 000 FEET
90°52'30"
44°37'30"
⁴⁹43⁰⁰⁰ᵐN
⁴⁹42
⁴⁹41
⁴⁹40
⁴⁹39
35'
⁴⁹38
⁴⁹37
⁴⁹36
⁴⁹35
32'30"
⁴⁹34
⁴⁹33
⁴⁹32
250 000 FEET
⁴⁹31
⁴⁹30
⁴⁹30⁰⁰⁰ᵐN
280 000 FEET
44°30'
91°00'
1 710 000 FEET
⁶62
⁶68⁰⁰⁰ᵐE
Stephen Landing Strip
COUNTY HWY-RR
McGaver Creek
COUNTY HWY-H
Schoolhouse Creek
CAMP RD
POND RD
Fairchild C4772 Dam
Fairchild Pond
TIOGA RD
PINE CREEK RD
Black Creek
Black Creek
COUNTY HWY-I
N FRONT ST
EMERY ST
N CENTER ST
Fairchild
E MAIN ST
12
27
10
Cleveland Cemetery
CORNET
ARNDT RD
TOWNLINE RD
N TOWN HALL RD
N ALMA CENTER RD
E BRAMER RD
FAIRVIEW RD
Twin Mound Lookout Tower
HOLMEN RD
PRIMUS RD
W BLUFF RD
SQUARE RD
W LANGE RD
E LANGE RD
FAIRVIEW RD
EMER RD
DEERTAIL RD
N FAIRVIEW RD
E BLUFF RD
JOHNSON RD
KOHN RD
Mentor Cemetery
FAIRVIEW AVE
Halls Creek
East Fork Halls Creek
COUNTY HWY-B
Humbird Bluff
SCHOLZE RD
Humbird
Emerson Lake 10
Humbird Dam
TOWN HALL RD
S TOWN HALL RD
MONTHEI RD
OLD STAGE RD
LOVERS LN
COUNTY LINE RD
E GILOY RD
POERTNER RD
RODEN RD E
N JAHN RD
ALMA CENTER RD
COUNTY HWY-F
1000
1050
1100
1150
1200
1250
1300
1350

Produced by the United States Geological Survey
North American Datum of 1983 (NAD83)
World Geodetic System of 1984 (WGS84). Projection and
1 000-meter grid: Universal Transverse Mercator, Zone 15T
10 000-foot ticks: Wisconsin Coordinate System of 1983
(central zone)

Imagery..NAIP, August 2008
Roads...©2006-2010 Tele Atlas
Names...GNIS, 2008
Hydrography.................National Hydrography Dataset, 2008
Contours...........................National Elevation Dataset, 1998

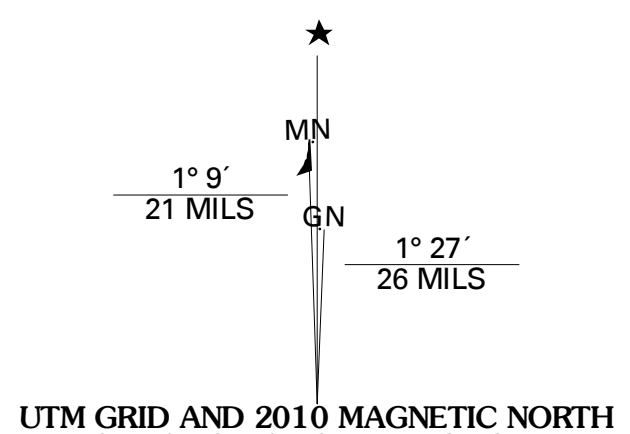
★
MN
GN
1° 9´
21 MILS
1° 27´
26 MILS

UTM GRID AND 2010 MAGNETIC NORTH
DECLINATION AT CENTER OF SHEET

U.S. National Grid
100,000-m Square ID XK
Grid Zone Designation 15T

SCALE 1:24 000

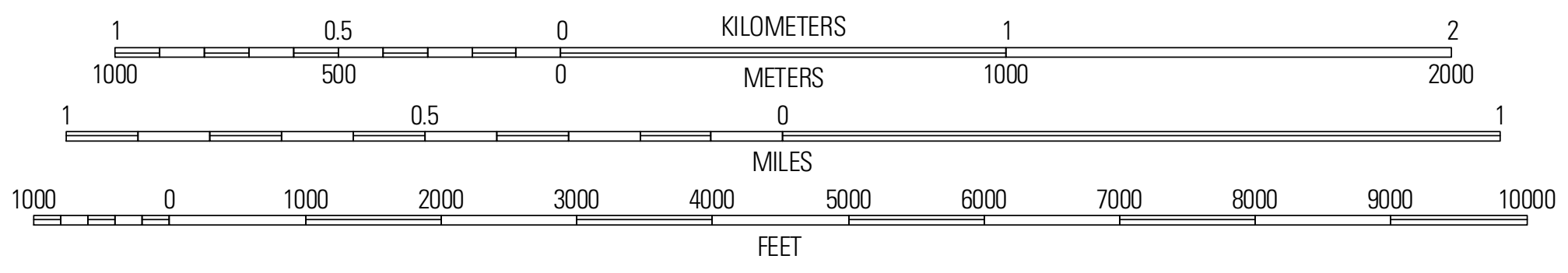
1
0.5
0
1
2
KILOMETERS
1000
500
0
1000
2000
METERS
1
0.5
0
1
MILES
1000
0
1000
2000
3000
4000
5000
6000
7000
8000
9000
10000
FEET

CONTOUR INTERVAL 10 FEET
NORTH AMERICAN VERTICAL DATUM OF 1988

This map was produced to conform with version 0.5.10 of the
draft USGS Standards for 7.5-Minute Quadrangle Maps.
A metadata file associated with this product is draft version 0.5.11

QUADRANGLE LOCATION

Augusta East	Horse Creek	Rock Dam Lake
Price	Fairchild	Wildcat Mound
Hixton	Alma Center	Merrillan

ADJOINING 7.5' QUADRANGLES

ROAD CLASSIFICATION

Interstate Route	═	State Route	═
US Route	═	Local Road	═
Ramp	—	4WD	- - - - - - -

Interstate Route
US Route
State Route

FAIRCHILD, WI
2010