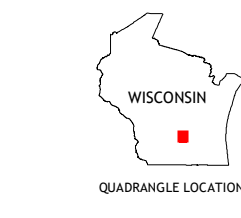
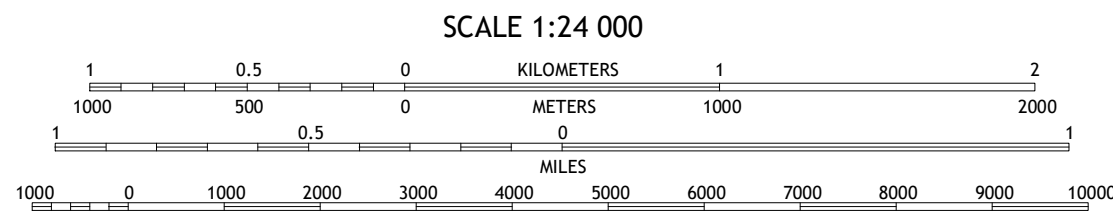
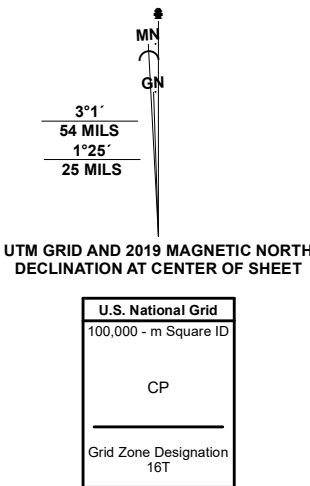


Produced by the United States Geological Survey

North American Datum of 1983 (NAD83)  
World Geodetic System of 1984 (WGS84) - Projection and  
1 000-meter grid/Universal Transverse Mercator, Zone 16T  
This map is not a legal document. Boundaries may be  
generalized for this map scale. Private lands within government  
reservations may not be shown. Obtain permission before  
entering private lands.

Imagery.....NAIP, September 2018 - October 2018  
Roads.....U.S. Census Bureau, 2015 - 2018  
Names.....GNIS, 1995 - 2021  
Hydrography.....National Hydrography Dataset, 2005 - 2018  
Contours.....National Elevation Dataset, 2010 - 2021  
Boundaries.....Multiple sources; see metadata file 2019 - 2021  
Public Land Survey System.....BLM, 2017 - 2020  
Wetlands.....FWS National Wetlands Inventory 1994 - 1999



1	2	3
4	5	6
7	8	9

- 1 Sand Spring Creek
- 2 Randolph
- 3 Fox Lake
- 4 Rto
- 5 Lost Lake
- 6 North Bristol
- 7 Columbus
- 8 Astico

