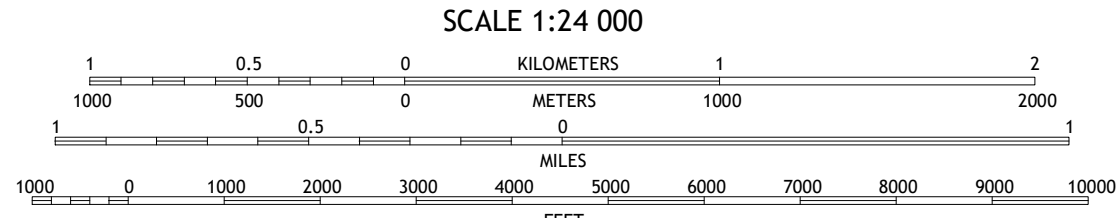
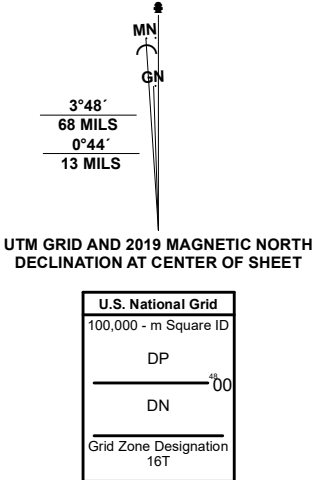
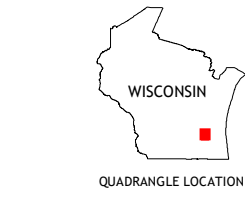


Produced by the United States Geological Survey  
North American Datum of 1983 (NAD83)  
World Geodetic System of 1984 (WGS84). Projection and  
1 000-meter grid/Universal Transverse Mercator, Zone 16T  
This map is not a legal document. Boundaries may be  
generalized for this map scale. Private lands within government  
reservations may not be shown. Obtain permission before  
entering private lands.

Imagery.....NAIP, September 2018 - September 2018  
Roads.....U.S. Census Bureau 2015 - 2018  
Names.....GNIS, 1980 - 2021  
Hydrography.....National Hydrography Dataset, 2005 - 2019  
Contours.....National Elevation Dataset, 2019  
Boundaries.....Multiple sources: see metadata file 2019 - 2021  
Public Land Survey System.....BLM, 2017 - 2020  
Wetlands.....FWS National Wetlands Inventory 2010



CONTOUR INTERVAL 10 FEET  
NORTH AMERICAN VERTICAL DATUM OF 1988  
This map was produced to conform with the  
National Geospatial Program US Topo Product Standard.



1	2	3
4	5	6
7	8	9

ADJOINING QUADRANGLES

1 West Bend  
2 Newburg  
3 Port Washington West  
4 Jackson  
5 Cedarburg  
6 Sussex  
7 Menomonee Falls  
8 Thiensville

