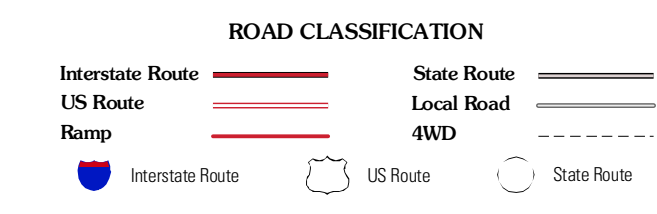
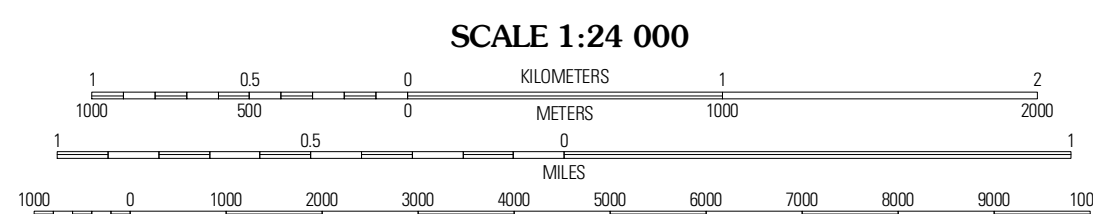
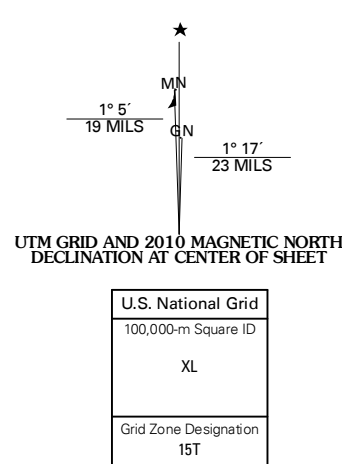




Produced by the United States Geological Survey
North American Datum of 1983 (NAD83)
Roads: ©2006-2010 Tele Atlas
Names: ©2006-2010 Tele Atlas
Hydrography: National Hydrography Dataset, 2008
Contours: National Elevation Dataset, 1998



ADJOINING 7.5 QUADRANGLES

Bruce	Thornapple	LadySmith
FireSide Lakes	Flambeau Ridge	LadySmith SE
Bob Lake	Cornell	Holcombe

CONTOUR INTERVAL 10 FEET
NORTH AMERICAN VERTICAL DATUM OF 1988

This map was produced to conform with version 0.5.10 of the draft USGS Standards for 7.5-Minute Quadrangle Maps. A metadata file associated with this product is draft version 0.5.11

FLAMBEAU RIDGE, WI
2010