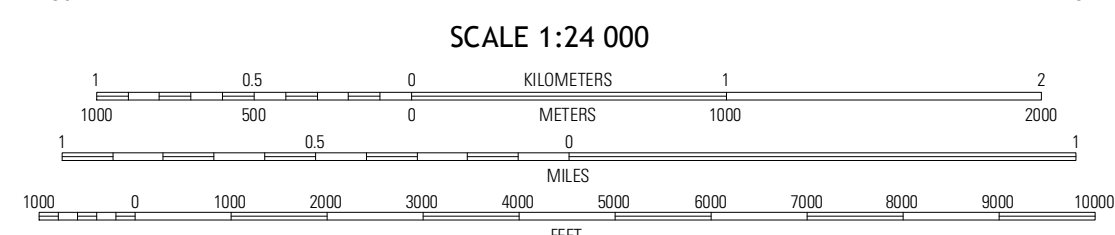
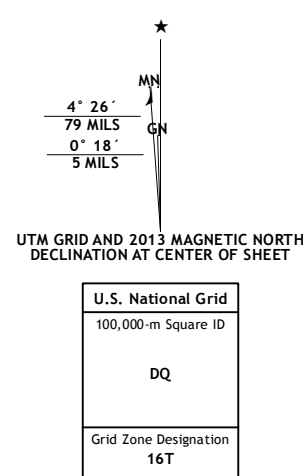
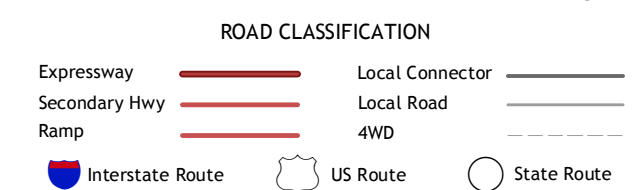


Produced by the United States Geological Survey
North American Datum of 1983 (NAD83)
World Geodetic System of 1984 (WGS84). Projection and
1 000-meter grid: Universal Transverse Mercator, Zone 16T
10 000-foot ticks: Wisconsin Coordinate System of 1983 (central
zone)



QUADRANGLE LOCATION

| | | |
|-----------------|-------------------|-------------------|
| Little Sturgeon | Sturgeon Bay West | Sturgeon Bay East |
| Brussels | Forestville | Algoma NE |
| Casco | Algoma | |



Imagery.....NAIP, July 2010
Roads.....©2006-2012, TomTom
Names.....©2013, CNLS
Hydrography.....National Hydrography Dataset, 2010
Contours.....National Elevation Dataset, 1998
Boundaries.....Census, IBWC, IBC, USGS, 1972 - 2012

CONTOUR INTERVAL 10 FEET
NORTH AMERICAN VERTICAL DATUM OF 1988

This map was produced to conform with the
National Geospatial Program US Topo Product Standard, 2011.
A metadata file associated with this product is draft version 0.6.12

FORESTVILLE, WI
2013

ADJOINING 7.5 QUADRANGLES