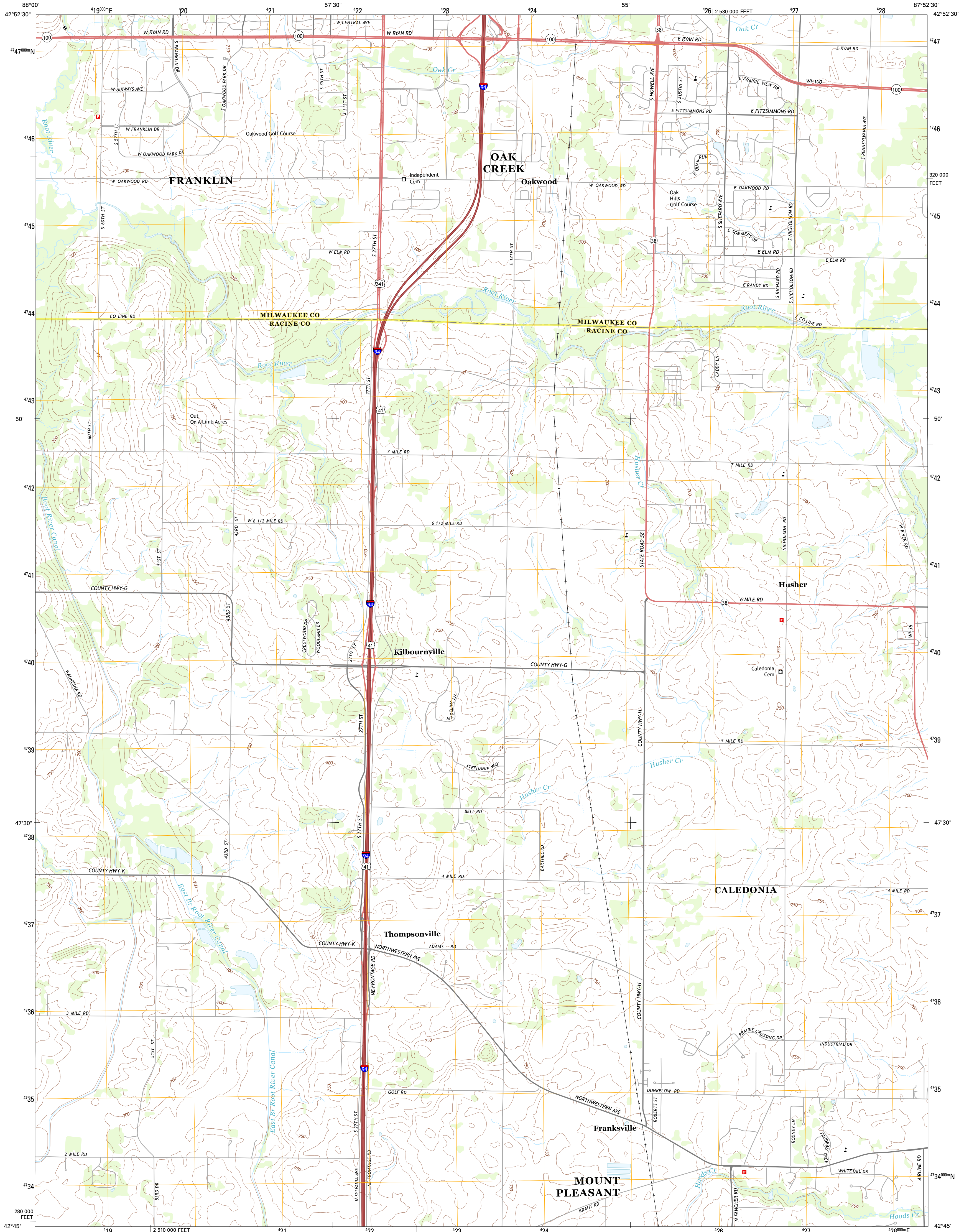




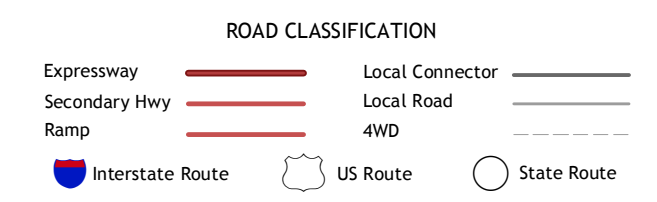
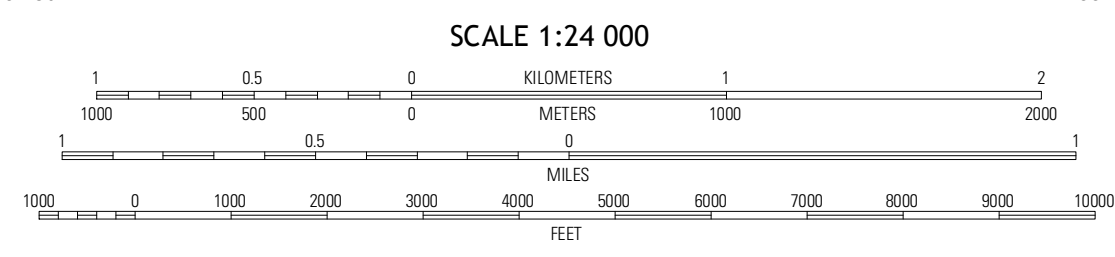
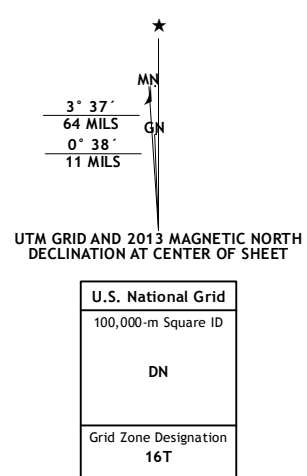
U.S. DEPARTMENT OF THE INTERIOR
U. S. GEOLOGICAL SURVEY



FRANKSVILLE QUADRANGLE
WISCONSIN
7.5-MINUTE SERIES



Produced by the United States Geological Survey
North American Datum of 1983 (NAD83)
World Geodetic System of 1984 (WGS84), Projection and
1 000-meter grid: Universal Transverse Mercator, Zone 16T
10 000-foot ticks: Wisconsin Coordinate System of 1983 (south zone)



Imagery: NAIP, June 2010
Roads: ©2006-2012 TomTom
Names: ©2013 GNS
Hydrography: National Hydrography Dataset, 2010
Contours: National Elevation Dataset, 1998
Boundaries: Census, IBWC, IBC, USCS, 1972-2012

CONTOUR INTERVAL 10 FEET
NORTH AMERICAN VERTICAL DATUM OF 1988

This map was produced to conform with the National Geospatial Program US Topo Product Standard, 2011. A metadata file associated with this product is draft version 0.6.12

Hales Corners	Greenfield	South Milwaukee
North Cape	Franksville	Racine North
Union Grove	Sturtevant	Racine South

FRANKSVILLE, WI
2013

ADJOINING 7.5' QUADRANGLES