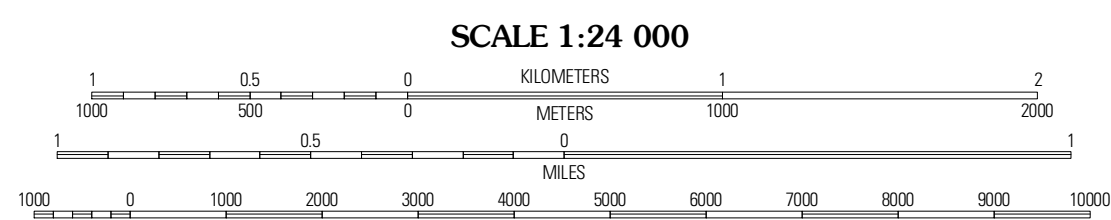
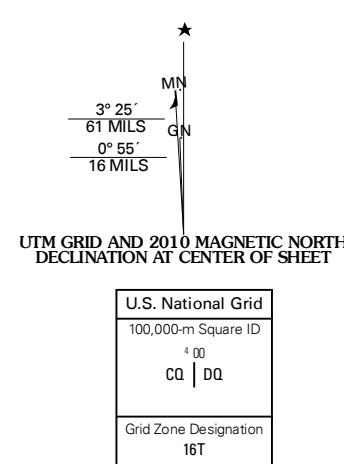




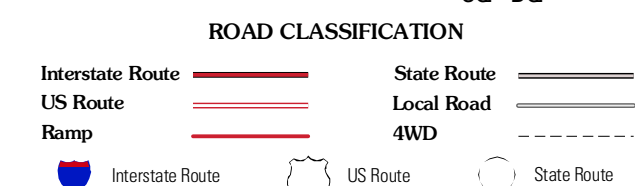
Produced by the United States Geological Survey
North American Datum of 1983 (NAD83)
Roads.....2006-2010 Tele Atlas
Names.....GNIS, 2008
Hydrography.....National Hydrography Dataset, 2008
Contours.....National Elevation Dataset, 1999



QUADRANGLE LOCATION

Nichols	Seymour	Oneida North
Black Creek	Freedom	Oneida South
Appleton	Kaukauna	Wrightstown

ADJOINING 7.5' QUADRANGLES



FREEDOM, WI
2010

CONTOUR INTERVAL 20 FEET
NORTH AMERICAN VERTICAL DATUM OF 1988

This map was produced to conform with version 0.5.10 of the draft USGS Standards for 7.5-Minute Quadrangle Maps. A metadata file associated with this product is draft version 0.5.11