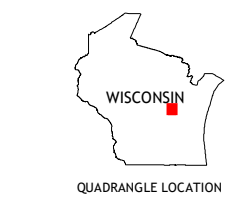
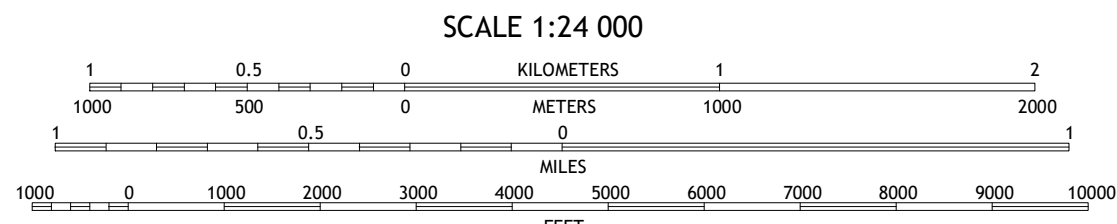
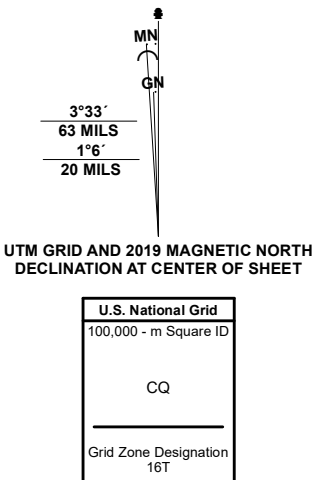


Produced by the United States Geological Survey

North American Datum of 1983 (NAD83)
World Geodetic System of 1984 (WGS84). Projection and
1 000-meter grid/Universal Transverse Mercator, Zone 16T
This map is not a legal document. Boundaries may be
generalized for this map scale. Private lands within government
reservations may not be shown. Obtain permission before
entering private lands.

Imagery.....NAIP, September 2018 - September 2018
Roads.....U.S. Census Bureau 2015 - 2018
Names.....GNIS, 1980 - 2021
Hydrography.....National Hydrography Dataset, 2003 - 2018
Contours.....National Elevation Dataset, 2019
Boundaries.....Multiple sources: file 2019 - 2021
Public Land Survey System.....BLM, 2017 - 2020
Wetlands.....FWS National Wetlands Inventory 1993



1	2	3
4	5	6
7	8	9

1 New London
2 Shiocton
3 Black Creek
4 Hortonville
5 Appleton
6 Oshkosh NW
7 Oshkosh NE
8 Neenah

