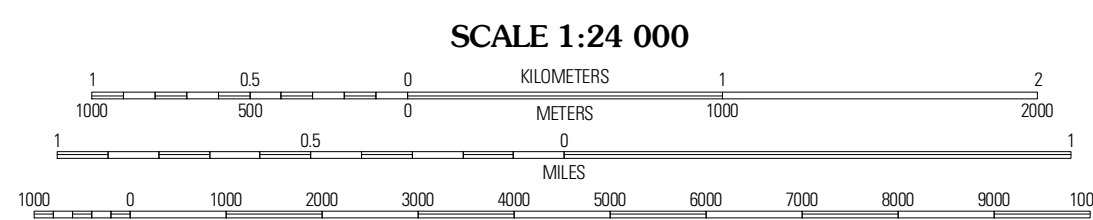





Produced by the United States Geological Survey
North American Datum of 1983 (NAD83)
Roads.....G2006-2010 Title Atlas
Names.....GNIS, 2008
Hydrography.....National Hydrography Dataset, 2008
Contours.....National Elevation Dataset, 1998



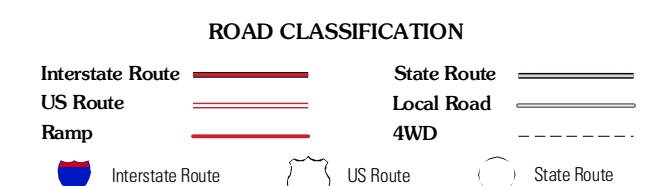
CONTOUR INTERVAL 20 FEET
NORTH AMERICAN VERTICAL DATUM OF 1988
This map was produced to conform with version 0.5.10 of the
draft USGS Standards for 7.5-Minute Quadrangle Maps.
A metadata file associated with this product is draft version 0.5.11



QUADRANGLE LOCATION

Oseo	Price	Fairchild
Pigeon Falls	Hixton	Alma Center
Blair	Taylor	Stemulon Center

ADJOINING 7.5 QUADRANGLES



HIXTON, WI
2010