

Produced by the United States Geological Survey North American Datum of 1983 (NAD83) World Geodetic System of 1984 (WGS84) Projection and 1 000-meter grid/Universal Transverse Mercator, Zone 15T

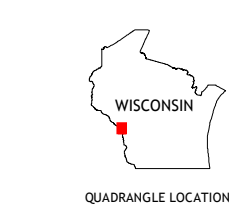
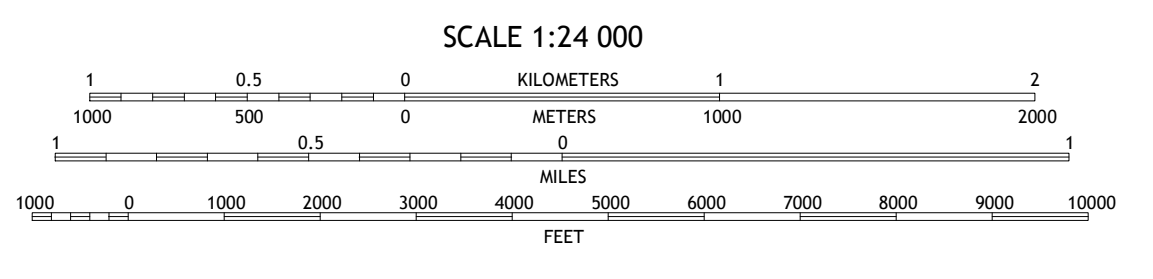
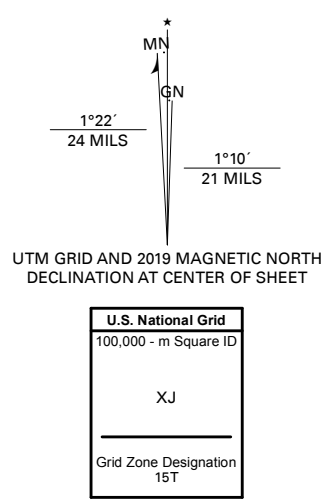


Table with 3 columns and 3 rows showing adjacent quadrangles: 1 Trempealeau, 2 Gatesville, 3 Stevenson, 4 Pockwick, 5 Onalaska, 6 Mound Prairie, 7 La Crescent, 8 La Crosse.

