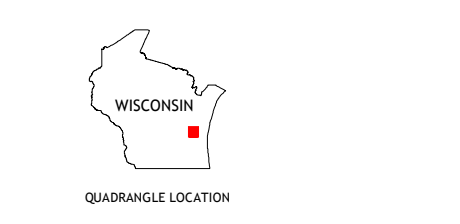
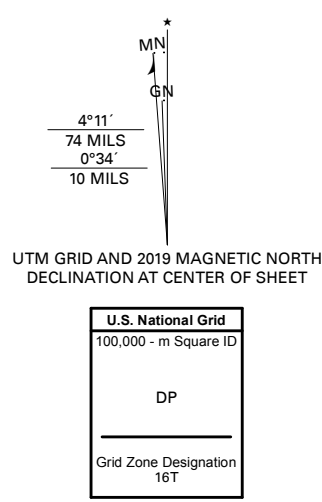


Produced by the United States Geological Survey
North American Datum of 1983 (NAD83)
World Geodetic System of 1984 (WGS84). Projection and
1 000-meter grid: Universal Transverse Mercator, Zone 16T
This map is not a legal document. Boundaries may be
generalized for this map scale. Private lands within government
reservations may not be shown. Obtain permission before
entering private lands.

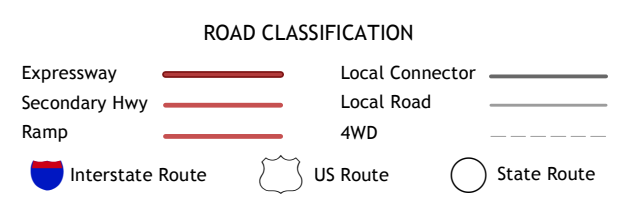
Imagery: NAIP, July 2017 - November 2018
Roads: U.S. Census Bureau, 2015 - 2018
Names: GNS, 1980 - 2018
Hydrography: National Hydrography Dataset, 2005 - 2018
Contours: National Elevation Dataset, 1999 - 2008
Boundaries: Multiple sources; see metadata file, 2016 - 2017
Public Land Survey System: BLM, 2017 - 2018
Wetlands: FWS National Wetlands Inventory, 2008



ADJOINING QUADRANGLES

1	2	3
4	5	6
7	8	

1 School Hill
2 Cleveland East
3 Cleveland East
4 Franklin
5 Sheboygan North
6 Plymouth South
7 Sheboygan Falls
8 Sheboygan South



SCALE 1:24 000
CONTOUR INTERVAL 10 FEET
NORTH AMERICAN VERTICAL DATUM OF 1988
This map was produced to conform with the
National Geospatial Program US Topo Product Standard, 2011.
A metadata file associated with this product is draft version 0.6.18

