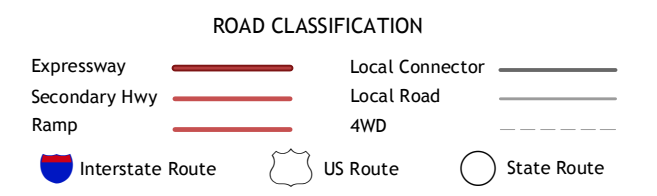
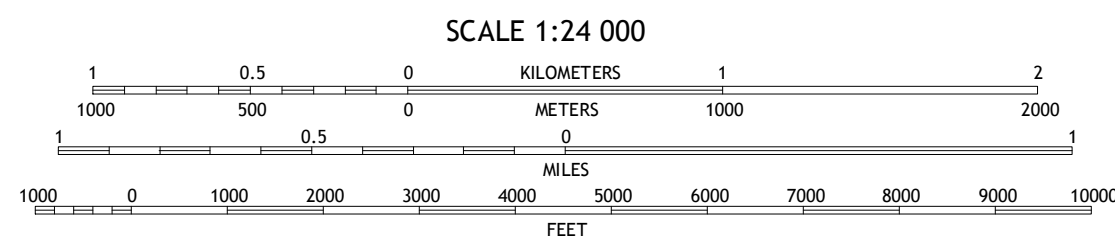
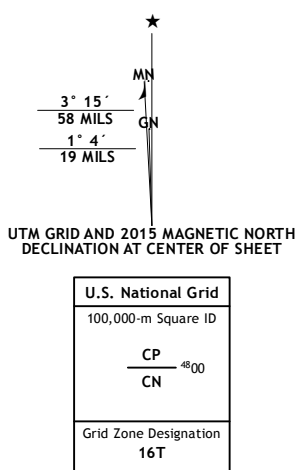


Produced by the United States Geological Survey North American Datum of 1983 (NAD83) World Geodetic System of 1984 (WGS84) Projection and 1 000-meter grid: Universal Transverse Mercator, Zone 16T 10 000-foot ticks: Wisconsin Coordinate System of 1983 (south zone)

This map is not a legal document. Boundaries may be generalized for this map scale. Private lands within government reservations may not be shown. Obtain permission before entering private lands. Imagery: N.A.I.P., July 2013; U.S. Census Bureau, 2014; National Hydrography Dataset, 2013; National Elevation Dataset, 1999; Multiple sources; see metadata file 1972 - 2015; Public Land Survey System; BLM, 2014; Wetlands: FWS National Wetlands Inventory 1977 - 2014



ADJOINING QUADRANGLES table with 8 columns and 8 rows. Cell 5 is highlighted in red.

HUSTISFORD, WI 2015

