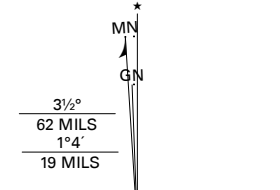


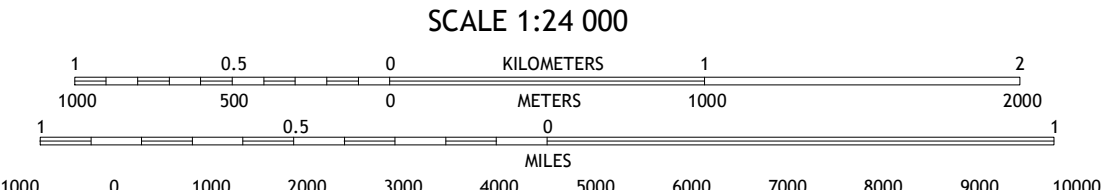
Produced by the United States Geological Survey

North American Datum of 1983 (NAD83)
World Geodetic System of 1984 (WGS84). Projection and
1 000-meter grid/Universal Transverse Mercator, Zone 16T
This map is not a legal document. Boundaries may be
generalized for this map scale. Private lands within government
reservations may not be shown. Obtain permission before
entering private lands.

Imagery.....	NAIP, September 2017 - November 2017
Roads.....	U.S. Census Bureau, 2015 - 2018
Names.....	GNIS, 1980 - 2018
Hydrography.....	National Hydrography Dataset, 2005 - 2018
Contours.....	National Elevation Dataset, 2009 - 2010
Boundaries.....	Multiple sources: see metadata file 2016 - 2017
Public Land Survey System.....	BLM, 2017 - 2018
Wetlands.....	FWS National Wetlands Inventory 1994



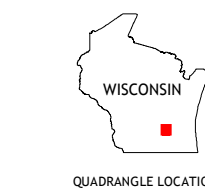
UTM GRID AND 2019 MAGNETIC NORTH DECLINATION AT CENTER OF SHEET
U.S. National Grid 100,000 - m Square ID
CP 00
CN 00
Grid Zone Designation 16T



SCALE 1:24 000

CONTOUR INTERVAL 10 FEET
NORTH AMERICAN VERTICAL DATUM OF 1988

This map was produced to conform with the
National Geospatial Program US Topo Product Standard, 2011.
A metadata file associated with this product is draft version 0.6.18



1	2	3
4	5	6
7	8	9

1 Horicon
2 Mayville South
3 Nemo
4 Chyan
5 Hartford West
6 Watertown
7 Ionia
8 Stonebank

ROAD CLASSIFICATION	
Expressway	Local Connector
Secondary Hwy	Local Road
Ramp	4WD
Interstate Route	US Route
	State Route

