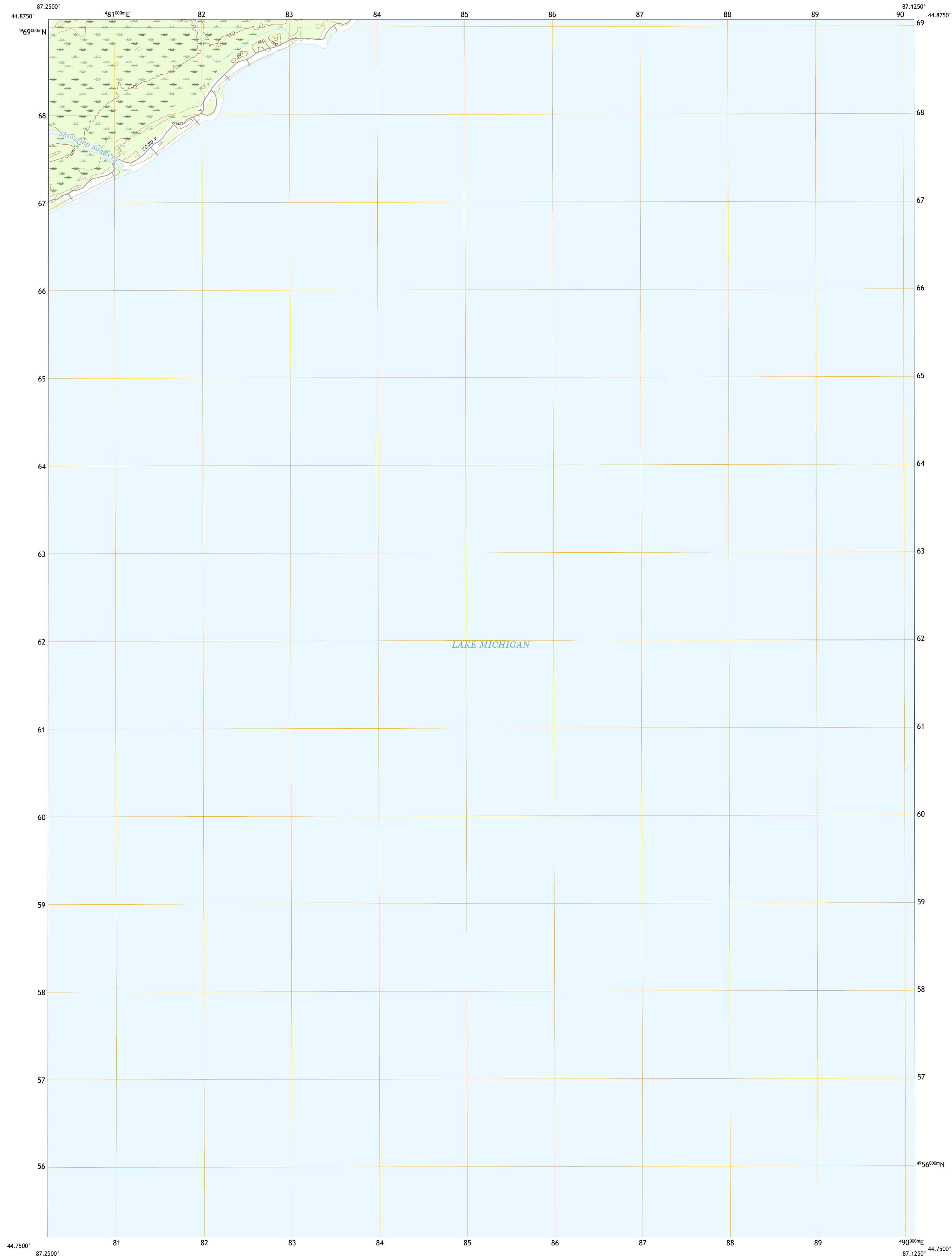




U.S. DEPARTMENT OF THE INTERIOR
U.S. GEOLOGICAL SURVEY



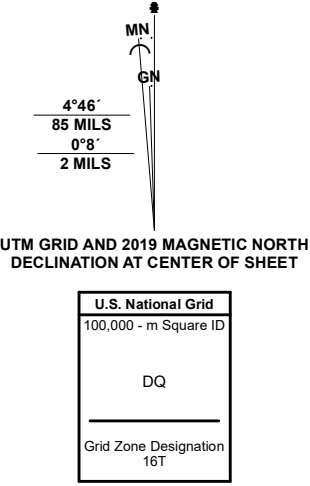
JACKSONPORT SW QUADRANGLE
WISCONSIN - DOOR COUNTY
7.5-MINUTE SERIES



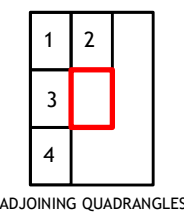
Produced by the United States Geological Survey

North American Datum of 1983 (NAD83)
World Geodetic System of 1984 (WGS84), Projection and
1 000-meter grid/Universal Transverse Mercator, Zone 16T
This map is not a legal document. Boundaries may be
generalized for this map scale. Private lands within government
reservations may not be shown. Obtain permission before
entering private lands.

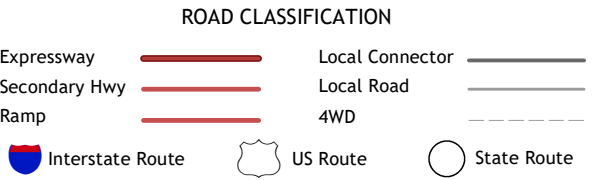
Imagery.....	NAIP, September 2018 - September 2018
Roads.....	U.S. Census Bureau 2015 - 2018
Names.....	GNIS, Not Available
Hydrography.....	National Hydrography Dataset, 2006 - 2019
Contours.....	National Elevation Dataset, 2019
Boundaries.....	Multiple sources; see metadata file 2019 - 2021
Public Land Survey System.....	BLM, 2020
Wetlands.....	FWS National Wetlands Inventory 2009



CONTOUR INTERVAL 10 FEET
NORTH AMERICAN VERTICAL DATUM OF 1988
This map was produced to conform with the
National Geospatial Program US Topo Product Standard.



1 Institute
2 Jacksonport
3 Sturgeon Bay East
4 Algoma NE



JACKSONPORT SW, WI
2022

