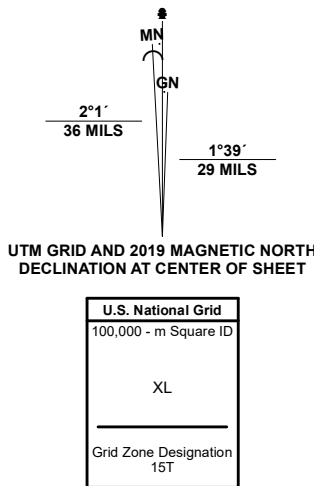


Produced by the United States Geological Survey

North American Datum of 1983 (NAD83)
World Geodetic System of 1984 (WGS84). Projection and
1 000-meter grid: Universal Transverse Mercator, Zone 15T
This map is not a legal document. Boundaries may be
generalized for this map scale. Private lands within government
reservations may not be shown. Obtain permission before
entering private lands.

Imagery.....	N.AIP, September 2018 - October 2018	2018
Roads.....	U.S. Census Bureau,	2015
Names.....	GNIS,	1980
Hydrography.....	National Hydrography Dataset, 2003 -	2018
Contours.....	National Elevation Dataset, 2019 -	2021
Boundaries.....	Multiple sources; see metadata file 2019 -	2021
Public Land Survey System.....	BLM, 2017 -	2020
Wetlands.....	FWS National Wetlands Inventory 2002 -	2007








1	2	3
4		5
6	7	8

JOINING QUADRANGLES

- 1 Babbs Island
- 2 Oxbo
- 3 Lugerville
- 4 Ingram NE
- 5 Lac Sault Dore
- 6 Ingram
- 7 Hawkins
- 8 Kennan

ROAD CLASSIFICATION

Expressway		Local Connector	
Secondary Hwy		Local Road	
Ramp		4WD	

 Interstate Route  US Route  State Route

KENNAN NW, WI
2022

