



U.S. DEPARTMENT OF THE INTERIOR  
U. S. GEOLOGICAL SURVEY

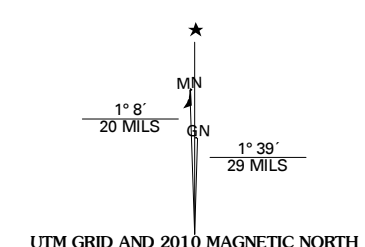


KIELER QUADRANGLE  
WISCONSIN-ILLINOIS  
7.5-MINUTE SERIES

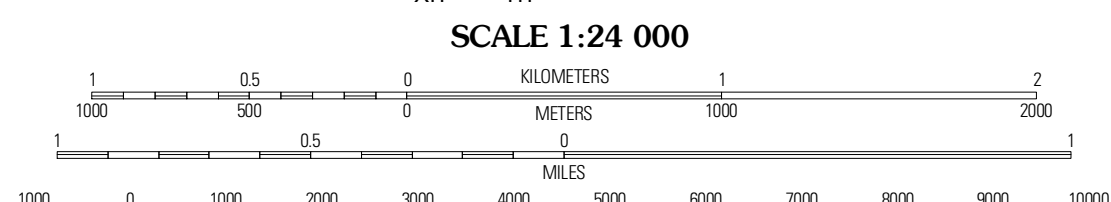


Produced by the United States Geological Survey  
North American Datum of 1983 (NAD83)  
World Geodetic System of 1984 (WGS84) Projection and  
1 000-meter grid: Universal Transverse Mercator, Zone 15T  
10 000-foot ticks: Wisconsin Coordinate System of 1983  
(south zone) and Illinois Coordinate System of 1983  
(west zone)

Imagery: NIP, July 2008  
Roads: 62006-2010 T4c Aides  
Names: GNIS, 2008  
Hydrography: National Hydrography Dataset, 2008  
Contours: National Elevation Dataset, 2004



U.S. National Grid	18 U
100,000 Meter Square ID	15 T
	XH YH
Grid Zone Designation	15T



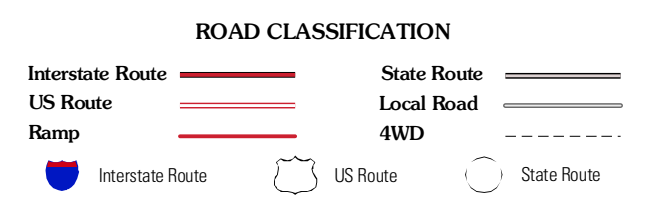
CONTOUR INTERVAL 20 FEET  
NORTH AMERICAN VERTICAL DATUM OF 1988  
This map was produced to conform with version 0.5.10 of the  
draft USGS Standards for 7.5-Minute Quadrangle Maps.  
A metadata file associated with this product is draft version 0.5.11



QUADRANGLE LOCATION

Potosi	Dickeyville	Platteville
Dubuque North	Kieler	Cuba City
Dubuque South	Menominee	Galena

ADJOINING 7.5 QUADRANGLES



KIELER, WI-IL  
2010