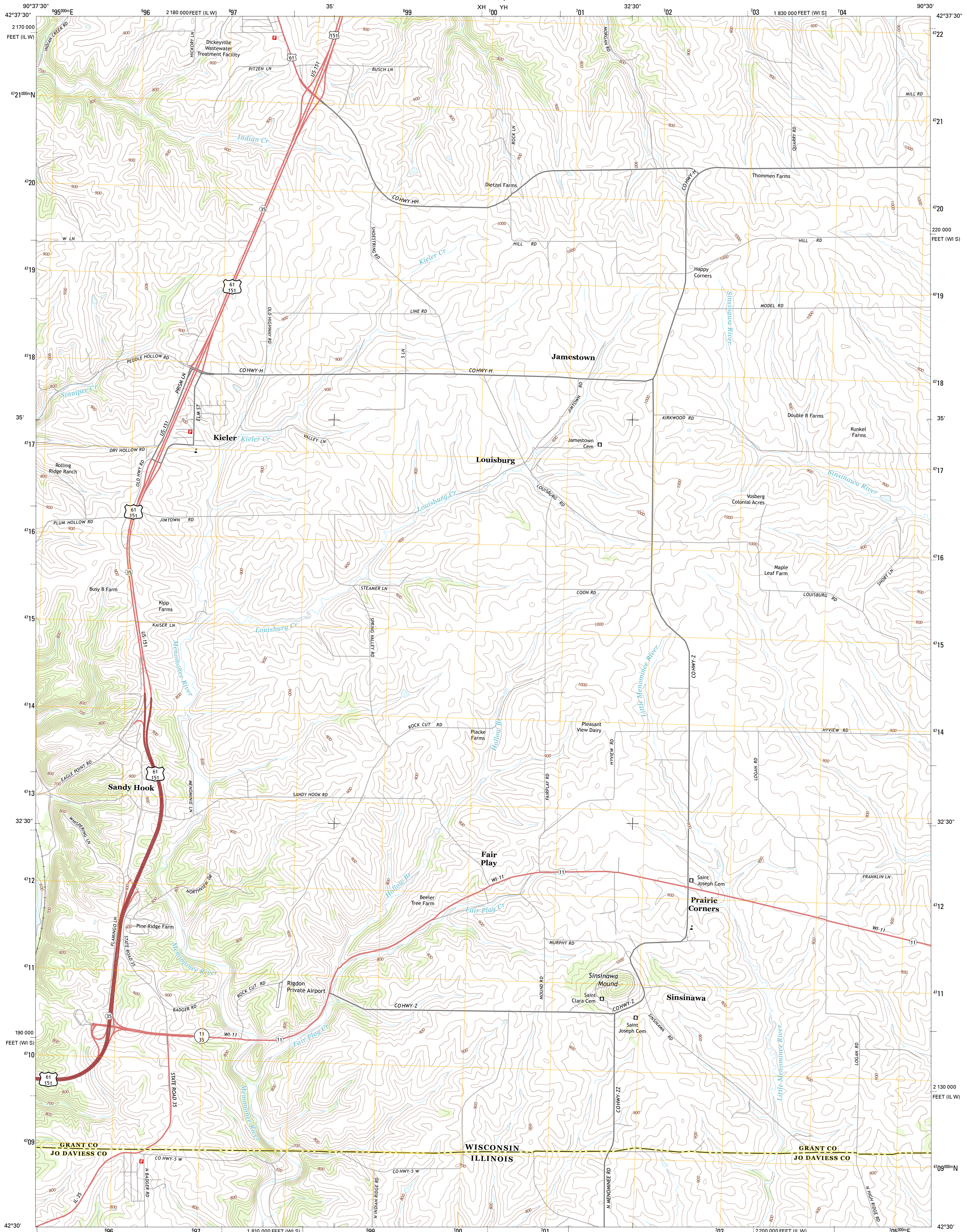




U.S. DEPARTMENT OF THE INTERIOR  
U. S. GEOLOGICAL SURVEY

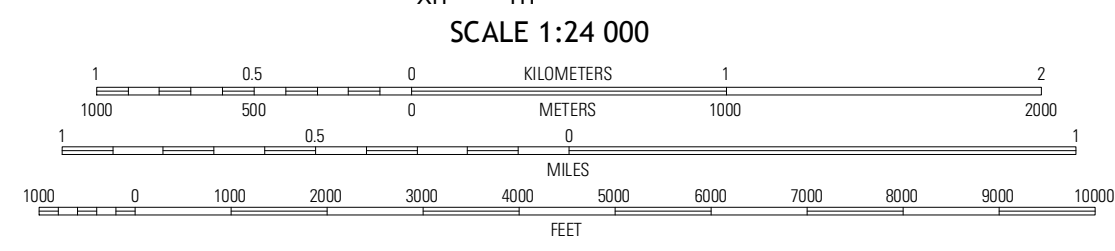
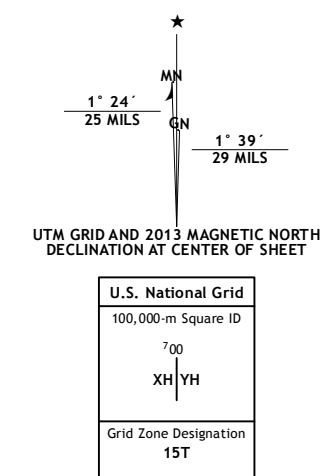


KIELER QUADRANGLE  
WISCONSIN-ILLINOIS  
7.5-MINUTE SERIES

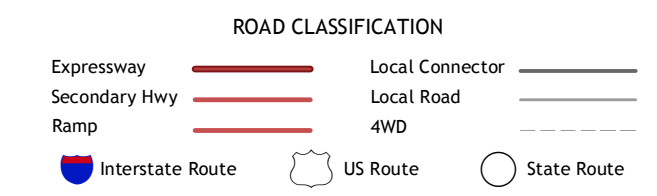


Produced by the United States Geological Survey  
North American Datum of 1983 (NAD83)  
World Geodetic System of 1984 (WGS84), Projection and  
1 000-meter grid: Universal Transverse Mercator, Zone 15T  
10 000-foot ticks: Wisconsin Coordinate System of 1983 (south zone), Illinois Coordinate System of 1983 (west zone)

Imagery.....NAIP, July 2010 - August 2011  
Roads.....©2006-2012 TomTom  
Names.....GNS, 2013  
Hydrography.....National Hydrography Dataset, 2010  
Contours.....National Elevation Dataset, 2004  
Boundaries.....Census, IBWC, IBC, USGS, 1972 - 2012



Potosi	Dickeyville	Platteville
Deshuope North	Kieler	Cuba City
Deshuope South	Menominee	Galena



KIELER, WI-IL  
2013

ADJOINING 7.5 QUADRANGLES