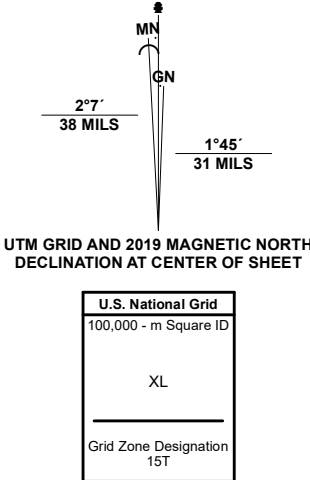


Produced by the United States Geological Survey

North American Datum of 1983 (NAD83)
World Geodetic System of 1984 (WGS84). Projection and
1 000-meter grid: Universal Transverse Mercator, Zone 15T
This map is not a legal document. Boundaries may be
generalized for this map scale. Private lands within government
reservations may not be shown. Obtain permission before
entering private lands.

Imagery.....	NAP, September 2018	September 2018
Roads.....	U.S. Census Bureau,	2015
Names.....	GNIS, Not	Available
Hydrography.....	National Hydrography Dataset,	2003 - 2018
Contours.....	National Elevation Dataset,	2002 - 2020
Boundaries.....	Multiple sources; see metadata file	2019 - 2020
Public Land Survey System.....	BLM, 2017 - 2020	
Wetlands.....	FWS National Wetlands Inventory	2002 - 2020



CONTOUR INTERVAL 10 FEET
NORTH AMERICAN VERTICAL DATUM OF 1988



This map was produced to conform with the
National Geospatial Program US Topo Product Standard.






1	2	3
4		5
6	7	8

1 Oxbo
 2 Lugerville
 3 Priest Lake
 4 Kennan NW
 5 Phillips
 6 Hawkins
 7 Kennan
 8 Pennington

ROAD CLASSIFICATION

Expressway		Local Connector	
Secondary Hwy		Local Road	
Ramp		4WD	

 Interstate Route  US Route  State Route

LAC SAULT DORE, WI
2022

