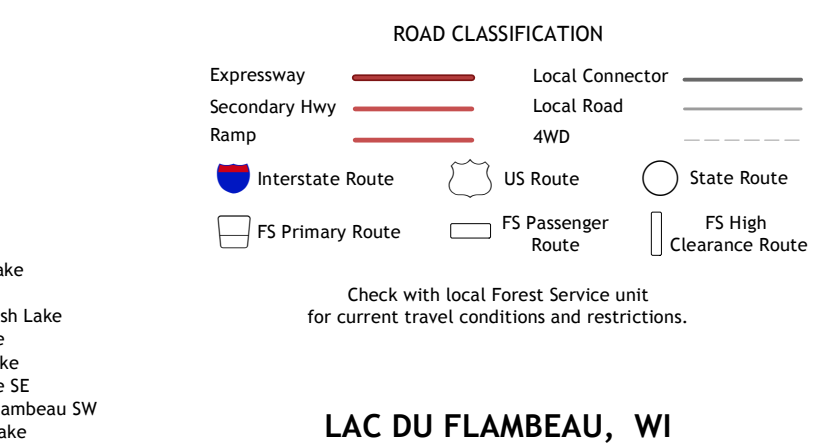
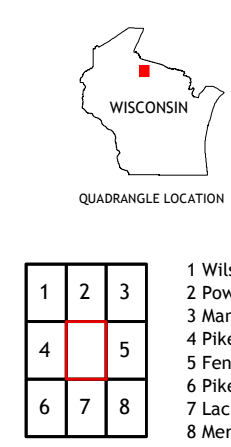
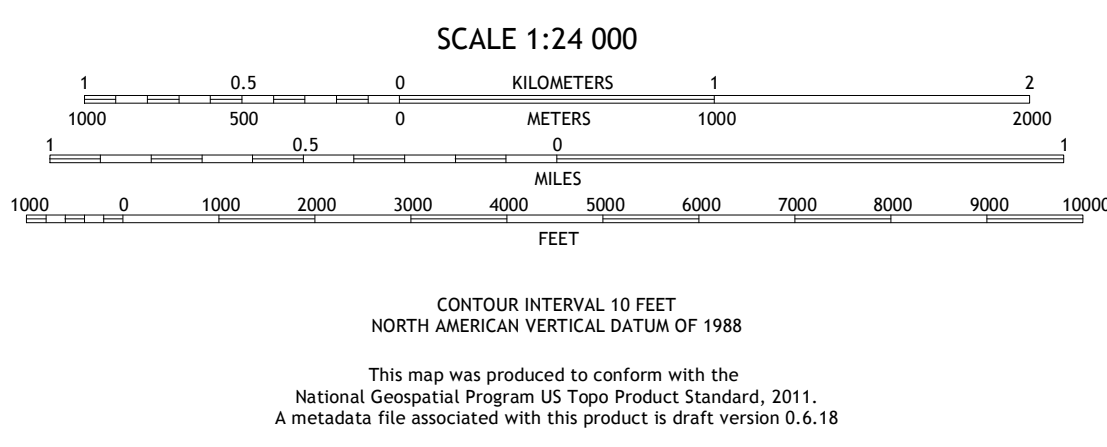



Produced by the United States Geological Survey  
North American Datum of 1983 (NAD83)  
World Geodetic System of 1984 (WGS84). Projection and 1 000-meter grid/Universal Transverse Mercator, Zone 15T16T  
This map is not a legal document. Boundaries may be generalized for this map scale. Private lands within government reservations may not be shown. Obtain permission before entering private lands.



ADJOINING QUADRANGLES

1	2	3
4	5	6
7	8	9

1 Wilson Lake  
2 Powell  
3 Manitowish Lake  
4 Pike Lake  
5 Fence Lake  
6 Pike Lake SE  
7 Lac du Flambeau SW  
8 Mercer Lake

