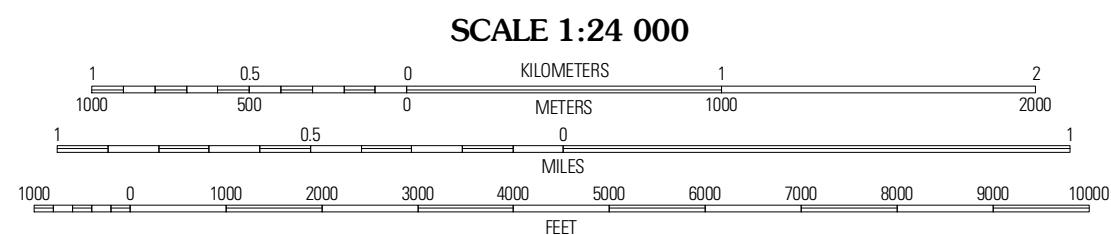

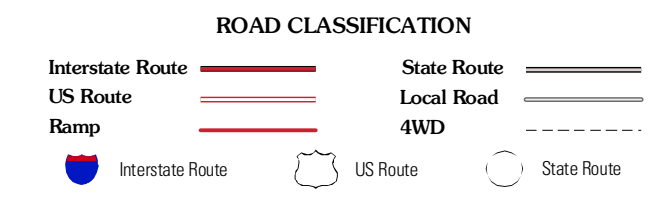




Produced by the United States Geological Survey
North American Datum of 1983 (NAD83)
Roads.....62006-2010 T-6: Atlas
Names.....GNIS, 2008
Hydrography.....National Hydrography Dataset, 2008
Contours.....National Elevation Dataset, 1999



CONTOUR INTERVAL 10 FEET
NORTH AMERICAN VERTICAL DATUM OF 1988
This map was produced to conform with version 0.5.10 of the
draft USGS Standards for 7.5-Minute Quadrangle Maps.
A metadata file associated with this product is draft version 0.5.11



QUADRANGLE LOCATION

Kelly Lake	Coleman	Porterfield SW
Oconto Falls North	Lena	Oconto West
Oconto Falls South	Abrams	Pensaukee

ADJOINING 7.5' QUADRANGLES

LENA, WI
2010