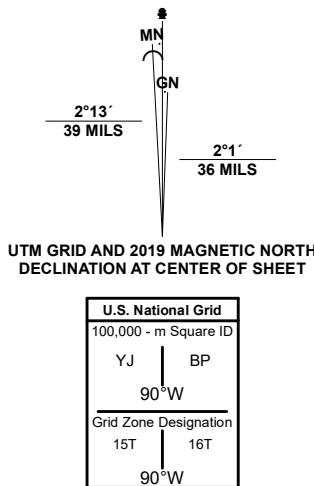


## Produced by the United States Geological Survey

World Geodetic System of 1984 (WGS84). Projection and 1 000-meter grid: Universal Transverse Mercator, Zone 15T  
This map is not a legal document. Boundaries may be generalized for this map scale. Private lands within government reservations may not be shown. Obtain permission before entering private lands.

Imagery.....	NAIP, October 2018 - October 2018	2018
Roads.....	U.S. Census Bureau, 2018	2018
Names.....	GNIS, 1980 - 2021	2021
Hydrography.....	National Hydrography Dataset, 2005 - 2018	2018
Contours.....	National Elevation Dataset, 1998 - 1998	1998
Boundaries.....	Multiple sources; see metadata file 2019 -	2019
Public Land Survey System.....	BLM, 2000 - 2020	2020
Wetlands.....	FWS National Wetlands Inventory	2000



CONTOUR INTERVAL 20 FEET  
NORTH AMERICAN VERTICAL DATUM OF 1988

This map was produced to conform with the  
National Geospatial Program US Topo Product Standard.



QUADRANGLE LOCATION




1	2	3
4		5
6	7	8

### ADJOINING QUADRANGLES

- 1 La Valle
- 2 Reedsburg West
- 3 Reedsburg East
- 4 Lime Ridge
- 5 Rock Springs
- 6 Bear Valley
- 7 Plain
- 8 Black Hawk

### ROAD CLASSIFICATION

Expressway      Local Connector  
Secondary Hwy      Local Road  
Ramp      4WD

 Interstate Route       US Route       State Route

LOGANVILLE, WI

2022

