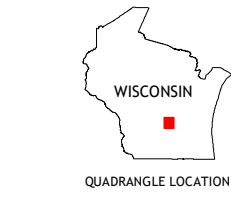
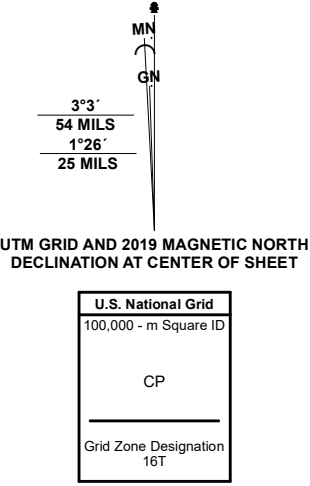




Produced by the United States Geological Survey

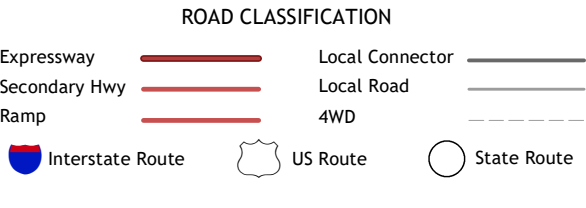
North American Datum of 1983 (NAD83)
World Geodetic System of 1984 (WGS84). Projection and
1 000-meter grid/Universal Transverse Mercator, Zone 16T
This map is not a legal document. Boundaries may be
generalized for this map scale. Private lands within government
reservations may not be shown. Obtain permission before
entering private lands.
Imagery.....NAIP, September 2018 - September 2018
Roads.....U.S. Census Bureau 2015 - 2018
Names.....GNIS, 1980 - 2021
Hydrography.....National Hydrography Dataset, 2007 - 2018
Contours.....National Elevation Dataset, 2021
Boundaries.....Multiple sources; see metadata file 2019 - 2021
Public Land Survey System.....BLM, 2017 - 2020
Wetlands.....National Wetlands Inventory 1999



1	2	3
4	5	6
7	8	9

ADJOINING QUADRANGLES

1 Princeton West
2 Princeton East
3 Green Lake
4 Marquette
5 Markesan
6 Sand Spring Creek
7 Randolph
8 Fox Lake



MANCHESTER, WI
2022

