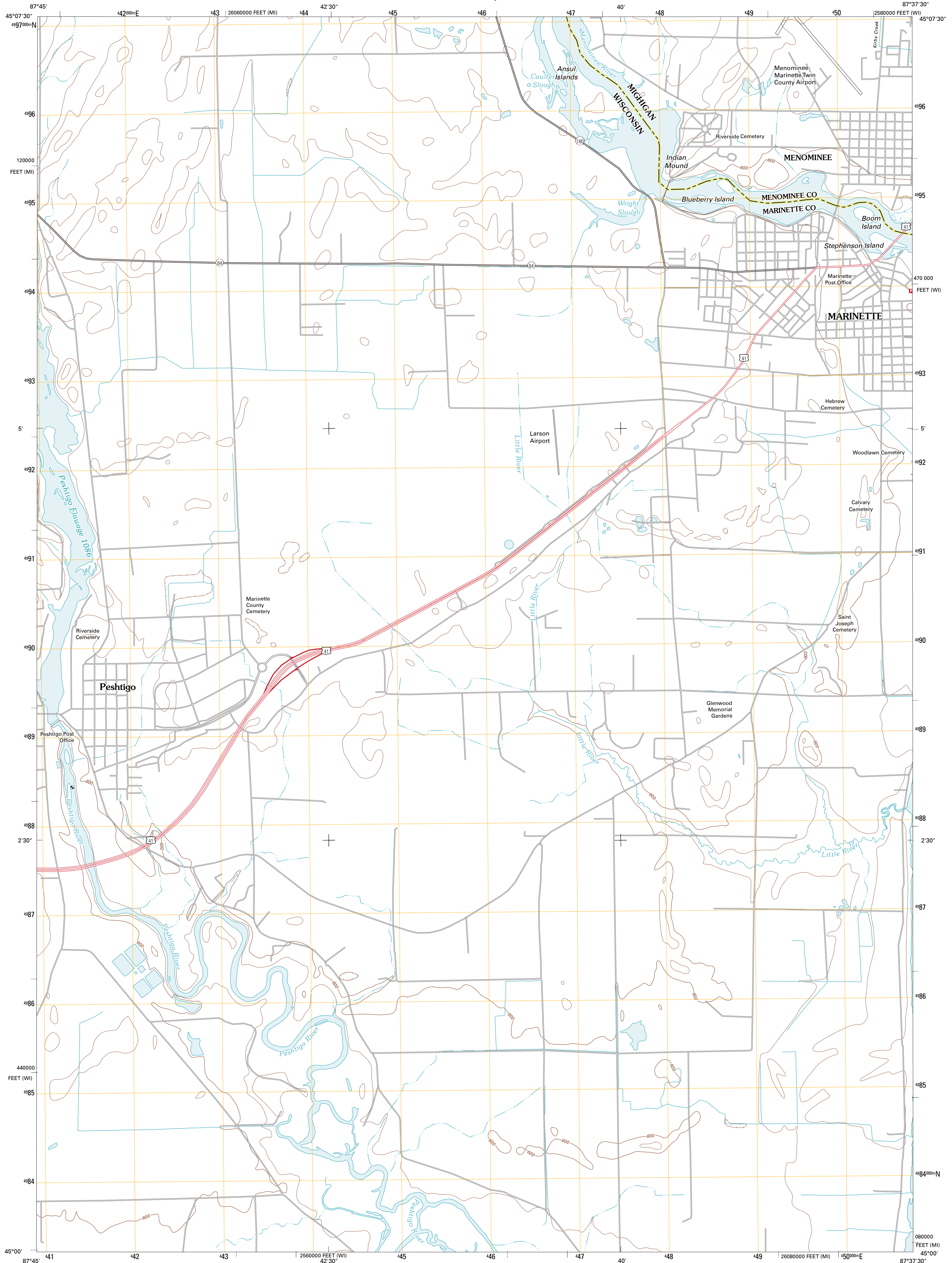




U.S. DEPARTMENT OF THE INTERIOR
U. S. GEOLOGICAL SURVEY

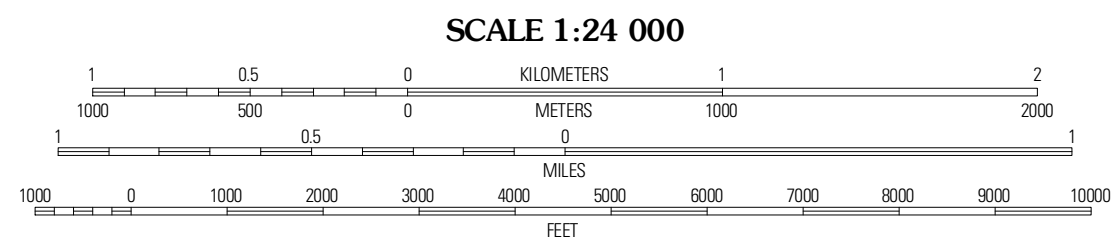
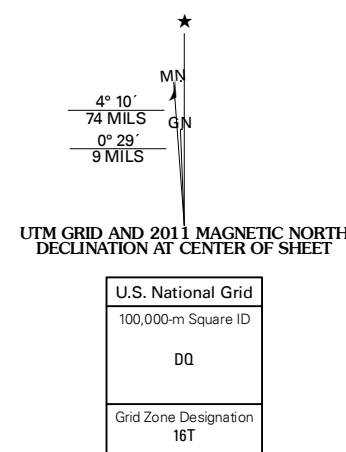


MARINETTE WEST QUADRANGLE
WISCONSIN-MICHIGAN
7.5-MINUTE SERIES



Produced by the United States Geological Survey
North American Datum of 1983 (NAD83)
World Geodetic System of 1984 (WGS84). Projection and
1 000-meter grid: Universal Transverse Mercator, Zone 16T
10 000-foot ticks: Wisconsin Coordinate System of 1983
(central zone), Michigan Coordinate System of 1983 (north
zone)

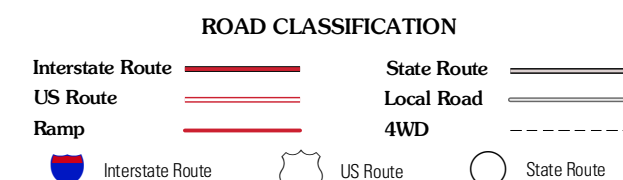
Imagery.....N.A.I.P., July 2008
Roads.....©2006-2010 Tele Atlas
Names.....GNIS, 2010
Hydrography.....National Hydrography Dataset, 2008
Contours.....National Elevation Dataset, 2008
Boundaries.....Census, IBWC, IBC, USGS, 1972 - 2010



QUADRANGLE LOCATION

Porterfield	Chappes Rapids	Birch Creek
Harmony	Marquette West	Marquette East
Oconto East	Peshigo Harbor	Green Bay (All Water)

ADJOINING 7.5 QUADRANGLES



MARINETTE WEST, WI-MI
2011