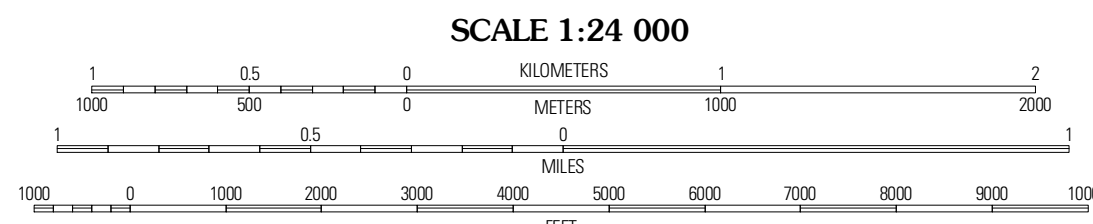





Produced by the United States Geological Survey
North American Datum of 1983 (NAD83)
World Geodetic System of 1984 (WGS84). Projection and
1 000-meter grid: Universal Transverse Mercator, Zone 15T
(central zone)

Imagery.....NIP, August 2008
Roads.....©2006-2010 Tele Atlas
Names.....©2006-2010 GNS, 2008
Hydrography.....National Hydrography Dataset, 2008
Contours.....National Elevation Dataset, 2008



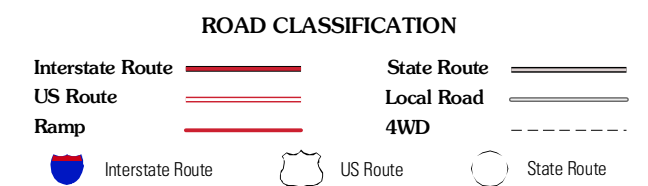
CONTOUR INTERVAL 10 FEET
NORTH AMERICAN VERTICAL DATUM OF 1988
This map was produced to conform with version 0.5.10 of the
draft USGS Standards for 7.5-Minute Quadrangle Maps.
A metadata file associated with this product is draft version 0.5.11



QUADRANGLE LOCATION

Moore Ear Lake	Chain Lake	Fireside Lakes
New Auburn	Marsh- Miller Lake	Bob Lake
Cano Creek	Bloomer	Jim Falls

ADJOINING 7.5 QUADRANGLES



MARSH-MILLER LAKE, WI
2010