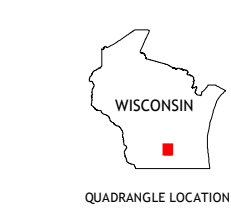
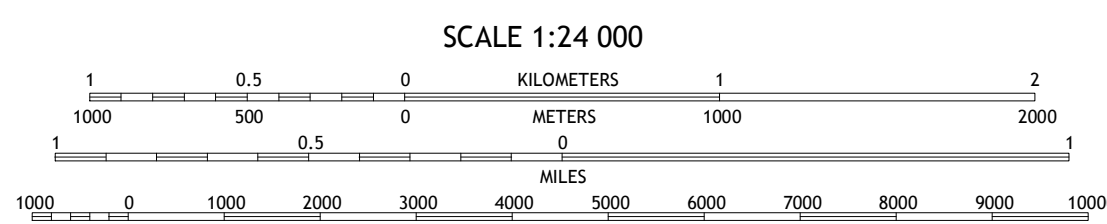
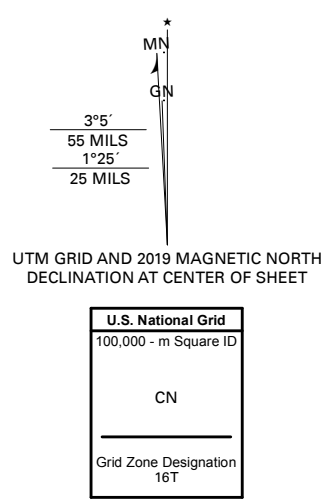


**Produced by the United States Geological Survey**

North American Datum of 1983 (NAD83)  
World Geodetic System of 1984 (WGS84), Projection and  
1 000-meter grid/Universal Transverse Mercator, Zone 16T  
This map is not a legal document. Boundaries may be  
generalized for this map scale. Private lands within government  
reservations may not be shown. Obtain permission before  
entering private lands.  
Imagery.....NAIP, July 2017 - November 2017  
Roads.....U.S. Census Bureau, 2015 - 2018  
Names.....GNIS, 1980 - 2018  
Hydrography.....National Hydrography Dataset, 2005 - 2018  
Contours.....National Elevation Dataset, 2010 - 2018  
Boundaries.....Multiple sources; see metadata file, 2016 - 2017  
Public Land Survey System.....BLM, 2017 - 2018  
Wetlands.....FWS National Wetlands Inventory 1994 - 2008



1	2	3
4	5	6
7	8	

ADJOINING QUADRANGLES

**ROAD CLASSIFICATION**

	Expressway		Local Connector
	Secondary Hwy		Local Road
	Ramp		4WD
	Interstate Route		US Route
			State Route

- |   |               |
|---|---------------|
| 1 | North Bristol |
| 2 | Columbus      |
| 3 | Antico        |
| 4 | Sun Prairie   |
| 5 | Waterloo      |
| 6 | Cottage Grove |
| 7 | Beerfield     |
| 8 | Lake Mills    |
- MARSHALL, WI**  
2018

