



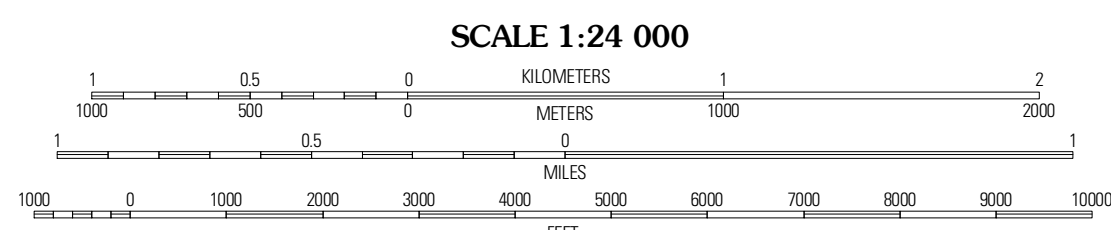
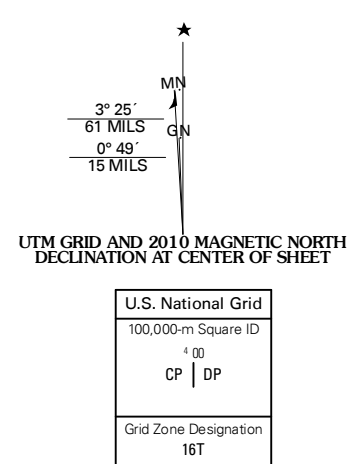
U.S. DEPARTMENT OF THE INTERIOR  
U. S. GEOLOGICAL SURVEY



MARYTOWN QUADRANGLE  
WISCONSIN  
7.5-MINUTE SERIES



Produced by the United States Geological Survey  
North American Datum of 1983 (NAD83)  
Roads.....©2006-2010 Tele Atlas  
Names.....©2008 GNS  
Hydrography.....National Hydrography Dataset, 2008  
Contours.....National Elevation Dataset, 1999



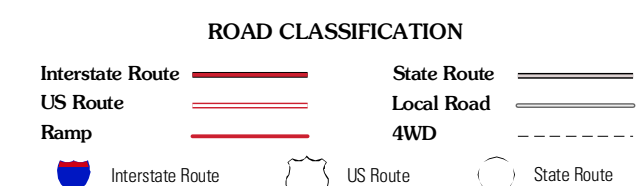
CONTOUR INTERVAL 20 FEET  
NORTH AMERICAN VERTICAL DATUM OF 1988  
This map was produced to conform with version 0.5.10 of the draft USGS Standards for 7.5-Minute Quadrangle Maps. A metadata file associated with this product is draft version 0.5.11



QUADRANGLE LOCATION

Stockbridge	Chilton	Potter
Brotherstown	Marytown	Kiel
Saint Peter	Saint Cloud	Elkhart Lake

ADJOINING 7.5' QUADRANGLES



MARYTOWN, WI  
2010