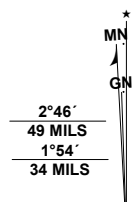



Produced by the United States Geological Survey

North American Datum of 1983 (NAD83)  
World Geodetic System of 1984 (WGS84). Projection and  
1 000-meter grid/Universal Transverse Mercator, Zone 16T  
This map is not a legal document. Boundaries may be  
generalized for this map scale. Private lands within government  
reservations may not be shown. Obtain permission before  
entering private lands.

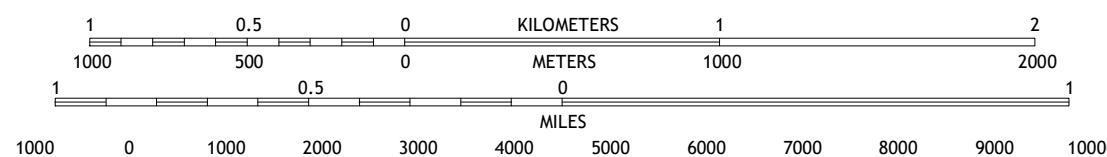
Imagery.....NAIP, September 2018 - September 2018  
Roads.....U.S. Census Bureau, 2015 - 2018  
Names.....GNIS, 1995 - 2021  
Hydrography.....National Hydrography Dataset, 2006 - 2018  
Contours.....National Elevation Dataset, 2019  
Boundaries.....Multiple sources, file 2019 - 2021  
Public Land Survey System.....BLM, 2017 - 2020  
Wetlands.....FWS National Wetlands Inventory, 2003



UTM GRID AND 2019 MAGNETIC NORTH  
DECLINATION AT CENTER OF SHEET



SCALE 1:24 000



CONTOUR INTERVAL 10 FEET  
NORTH AMERICAN VERTICAL DATUM OF 1988  
This map was produced to conform with the  
National Geospatial Program US Topo Product Standard.



QUADRANGLE LOCATION

1	2	3
4	5	6
7	8	9

1 Grandfather Falls  
2 Irma  
3 Bloomville  
4 Alexander Lake  
5 Pine Dells  
6 Little Chicago  
7 Brookaw  
8 Nutterville

ROAD CLASSIFICATION	
Expressway	Local Connector
Secondary Hwy	Local Road
Ramp	4WD
Interstate Route	US Route
	State Route

MERRILL, WI  
2022



NSN 7 56 43 0 1 6 4 0 3 4 7 2  
NGA REF NO U S S X 2 4 K 7 0 8 7 8