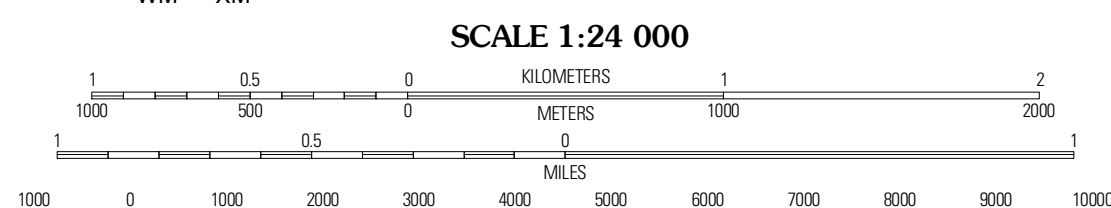
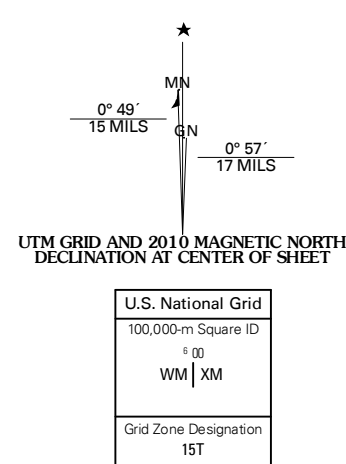




Produced by the United States Geological Survey  
North American Datum of 1983 (NAD83)  
Roads.....©2006-2010 Tele Atlas  
Names.....©2008 GNSI, 2008  
Hydrography.....National Hydrography Dataset, 2008  
Contours.....National Elevation Dataset, 2002

Imagery.....NAIP, June 2008 - August 2008  
Roads.....©2006-2010 Tele Atlas  
Names.....©2008 GNSI, 2008  
Hydrography.....National Hydrography Dataset, 2008  
Contours.....National Elevation Dataset, 2002



SCALE 1:24 000

CONTOUR INTERVAL 10 FEET  
NORTH AMERICAN VERTICAL DATUM OF 1988

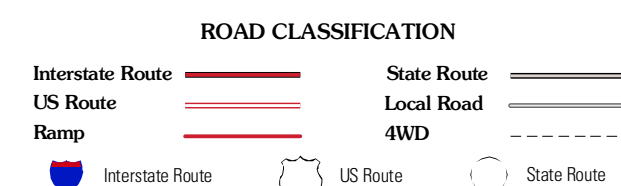
This map was produced to conform with version 0.5.10 of the draft USGS Standards for 7.5-Minute Quadrangle Maps. A metadata file associated with this product is draft version 0.5.11



QUADRANGLE LOCATION

Bennett	Lake Mononaque	Inland Lake
Solen Springs	Metzger Lake	Ellison Lake
Gordon	Chittano	Chittano NE

ADJOINING 7.5 QUADRANGLES



**METZGER LAKE, WI**  
2010