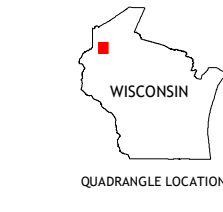
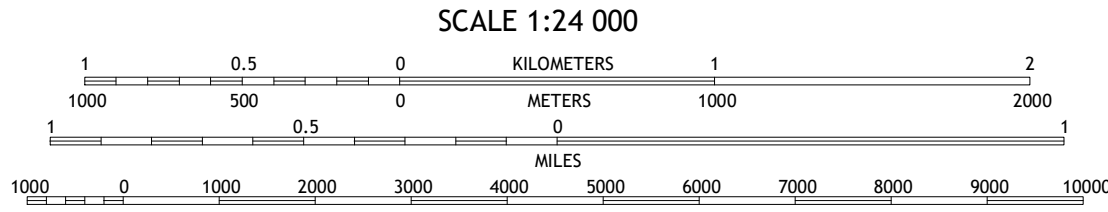
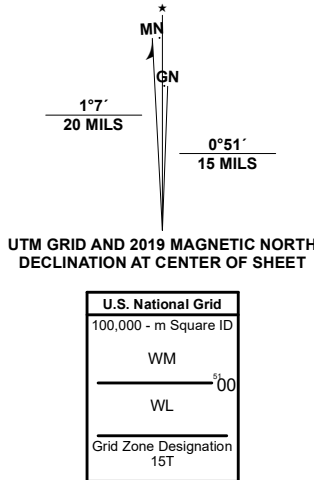


Produced by the United States Geological Survey

North American Datum of 1983 (NAD83)
World Geodetic System of 1984 (WGS84). Projection and
1 000-meter grid; Universal Transverse Mercator, Zone 15T
This map is not a legal document. Boundaries may be
generalized for this map scale. Private lands within government
reservations may not be shown. Obtain permission before
entering private lands.
Imagery.....NAIP, August 2018 - August 2018
Roads.....U.S. Census Bureau, 2015 - 2018
Names.....GNIS, 1995 - 2021
Hydrography.....National Hydrography Dataset, 2000 - 2018
Contours.....National Elevation Dataset, 2020
Boundaries.....Multiple sources; see metadata file 2019 - 2021
Public Land Survey System.....BLM, 2017 - 2020
Wetlands.....FWS National Wetlands Inventory 2005



1	2	3
4	5	6
7	8	9

ADJOINING QUADRANGLES

1 Minong Flowage
2 Gordon
3 Chittano
4 Horseshoe Lake
5 Stanberry West
6 Dunn Lake
7 Trego
8 Springbrook

