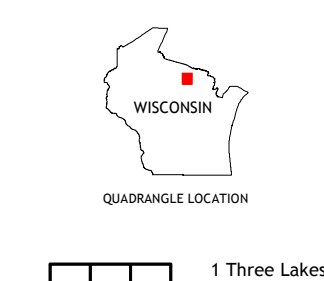
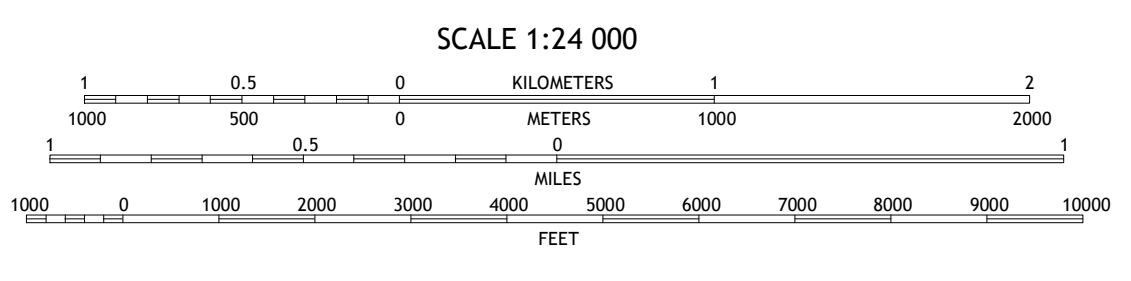
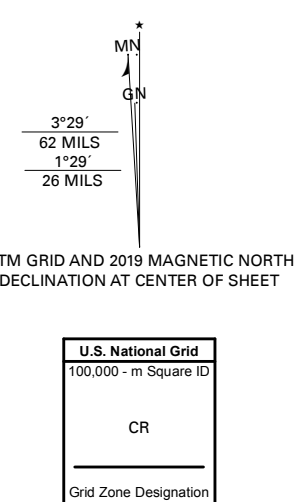


Produced by the United States Geological Survey

North American Datum of 1983 (NAD83)
World Geodetic System of 1984 (WGS84). Projection and
1 000-meter grid/Universal Transverse Mercator, Zone 16T
This map is not a legal document. Boundaries may be
generalized for this map scale. Private lands within government
reservations may not be shown. Obtain permission before
entering private lands.

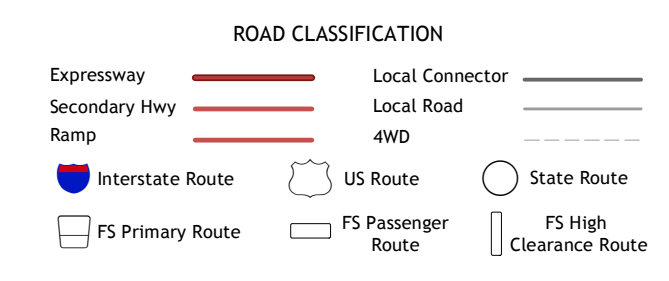
Imagery.....NAIP, September 2017 - November 2017
Roads.....US Forest Service Lands, 2015 - 2018
Data within US Forest Service Lands.....FSTopo, 2013
with limited Forest Service updates, 2018
Names.....GNS, 1980
Hydrography.....National Hydrography Dataset, 2002 - 2018
Contours.....National Elevation Dataset, 2002 - 2008
Boundaries.....Multiple sources: see metadata file, 2016 - 2017
Public Land Survey System.....BLM, 2017 - 2018
Wetlands.....FWS National Wetlands Inventory, 1998



ADJOINING QUADRANGLES

1	2	3
4	5	6
7	8	

1 Three Lakes
2 Julia Lake
3 Alvin SW
4 Starks
5 Argonne
6 Monico
7 Nashville
8 Crandon



Check with local Forest Service unit for current trail conditions and restrictions.

MONICO NE, WI
2018

