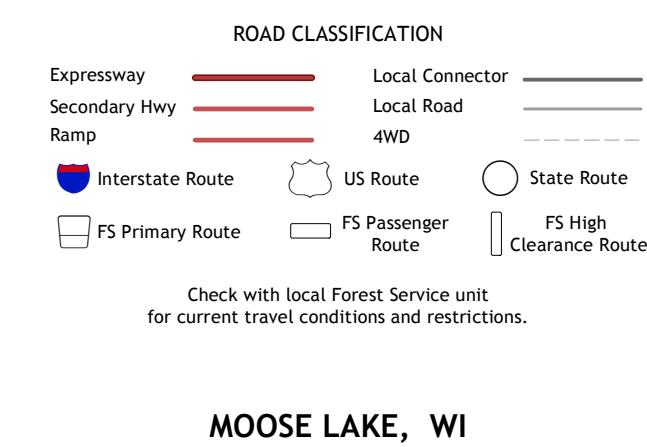
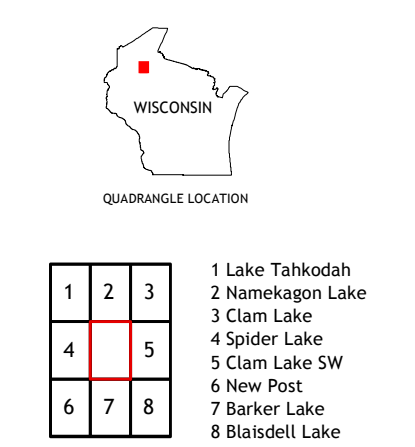
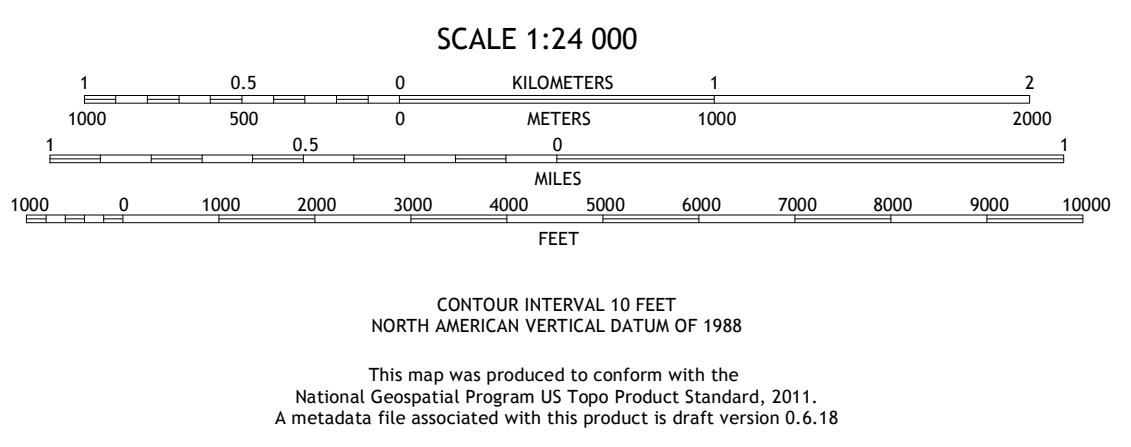



Produced by the United States Geological Survey  
North American Datum of 1983 (NAD83)  
World Geodetic System of 1984 (WGS84) Projection and 1 000-meter grid/Universal Transverse Mercator, Zone 15T  
This map is not a legal document. Boundaries may be generalized for this map scale. Private lands within government reservations may not be shown. Obtain permission before entering private lands.



ADJOINING QUADRANGLES

1	2	3
4	5	6
7	8	

1 Lake Tahkodah  
2 Nametagon Lake  
3 Clam Lake  
4 Spider Lake  
5 Clam Lake SW  
6 New Post  
7 Barker Lake  
8 Blaisdell Lake

