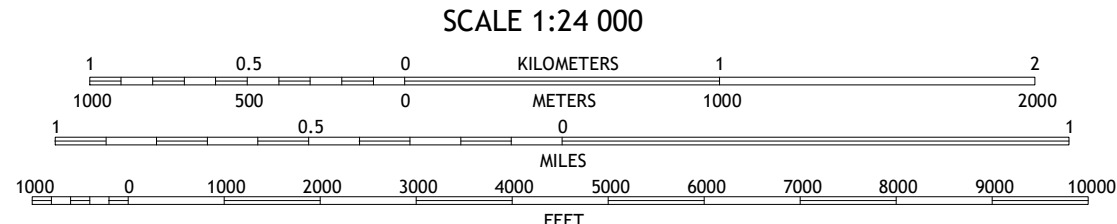
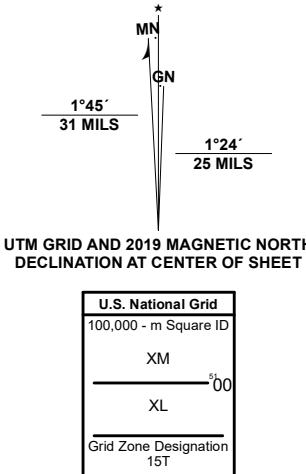


Produced by the United States Geological Survey

North American Datum of 1983 (NAD83)
World Geodetic System of 1984 (WGS84). Projection and
1 000-meter grid/Universal Transverse Mercator, Zone 15T
This map is not a legal document. Boundaries may be
generalized for this map scale. Private lands within government
reservations may not be shown. Obtain permission before
entering private lands.

Imagery.....NAIP, October 2018 - October 2018
Roads.....U.S. Census Bureau, 2013 - 2015
Roads within US Forest Service Lands.....FS/Topo Data
with limited Forest Service updates, Not Available
Names.....GNIS, 1980 - 1998
Hydrography.....National Hydrography Dataset, 2002 - 2018
Contours.....National Elevation Dataset, 2019 - 2019
Boundaries.....Multiple sources; see metadata file 2017 - 2021
Public Land Survey System.....BLM, 2017 - 2020
Wetlands.....FWS National Wetlands Inventory 2002



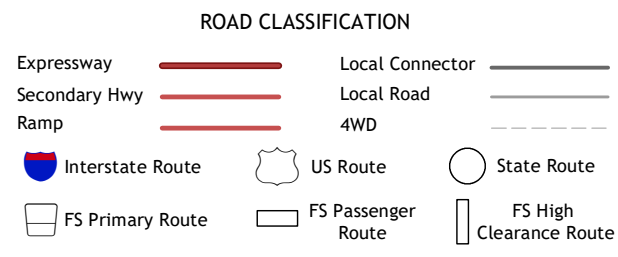
CONTOUR INTERVAL 10 FEET
NORTH AMERICAN VERTICAL DATUM OF 1988
This map was produced to conform with the
National Geospatial Program US Topo Product Standard.



QUADRANGLE LOCATION

1	2	3
4	5	6
7	8	9

1 Lake Tahkodah
2 Namekagon Lake
3 Clam Lake
4 Spider Lake
5 Clam Lake SW
6 New Post
7 Barker Lake
8 Blaisdell Lake



Check with local Forest Service unit
for current travel conditions and restrictions.

MOOSE LAKE, WI
2022

