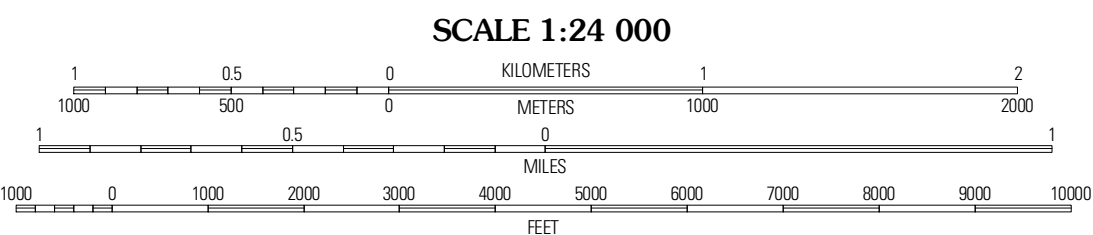
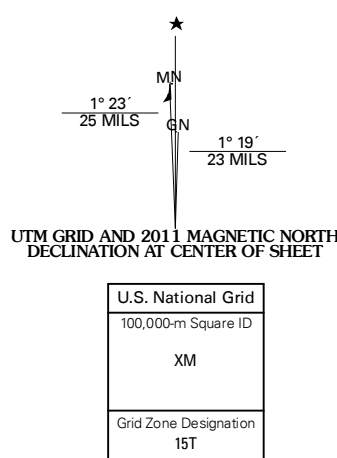




Produced by the United States Geological Survey
North American Datum of 1983 (NAD83)
World Geospatial System of 1984 (WGS84). Projection and
1 000-meter grid. Universal Transverse Mercator, Zone 15T
10 000-foot ticks. Wisconsin Coordinate System of 1983
(north zone)

Imagery:.....NAIP, August 2008
Roads:.....S2006-2010 Tele Atlas
Roads within US Forest Service Lands.....FS Topo Data
with limited Forest Service updates, 2009
Names:.....GNS, 2009
Hydrography:.....National Hydrography Dataset, 2008
Contours:.....National Elevation Dataset, 1999



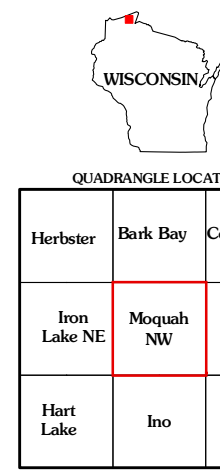
CONTOUR INTERVAL 40 FEET
NORTH AMERICAN VERTICAL DATUM OF 1988
This map was produced to conform with version 0.5.10 of the
draft USGS Standards for 7.5-Minute Quadrangle Maps.
A metadata file associated with this product is draft version 0.5.13

ROAD CLASSIFICATION

Interstate Route	State Route	Local Road	4WD
Ramp	US Route	FS Passenger Route	FS High Clearance Route

Check with local Forest Service unit for current travel conditions and restrictions.

MOQUAH NW, WI
2011



QUADRANGLE LOCATION

Herbster	Bark Bay	Comucopia
Ino Lake NE	Moquah NW	Mount Valhalla
Hart Lake	Ino	Moquah

ADJOINING 7.5 QUADRANGLES