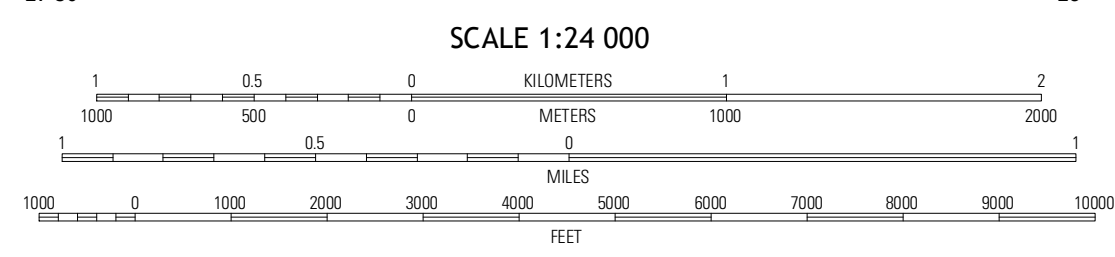
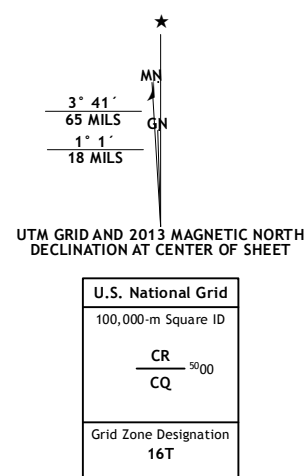
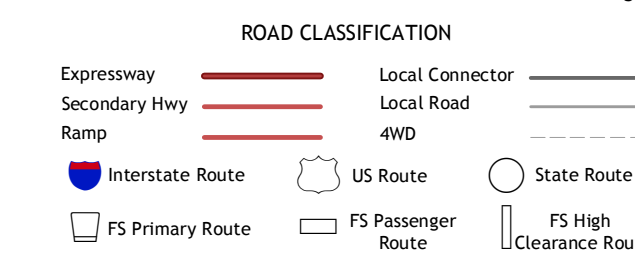


Produced by the United States Geological Survey  
North American Datum of 1983 (NAD83)  
World Geodetic System of 1984 (WGS84). Projection and  
1 000-meter grid: Universal Transverse Mercator, Zone 16T  
10 000-foot ticks: Wisconsin Coordinate System of 1983 (central  
zone)

Imagery.....NAIP, July 2010  
Roads.....©2006-2012 TomTom  
Roads within US Forest Service Lands.....FS Topo Data  
with limited Forest Service updates, 2013  
Names.....GNIS, 2013  
Hydrography.....National Hydrography Dataset, 2010  
Contours.....National Elevation Dataset, 2002  
Boundaries.....Census, IBWC, IBC, USGS, 1972 - 2012



Townsend	Wheeler Lake	Thunder Mountain
Shadow Lake	Mountain	Shay Lake
Fredenberg Lake	Breed	Hickory Corners



Check with local Forest Service unit  
for current travel conditions and restrictions.

**MOUNTAIN, WI**  
2013

ADJOINING 7.5 QUADRANGLES