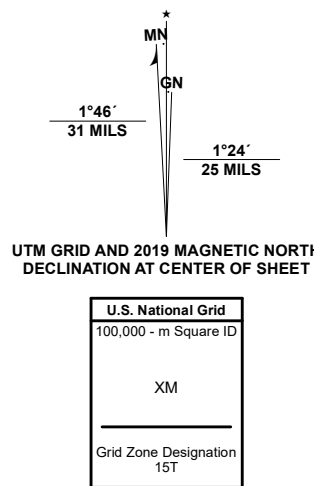


Produced by the United States Geological Survey

North American Datum of 1983 (NAD83)
World Geodetic System of 1984 (WGS84). Projection and
1 000-meter grid: Universal Transverse Mercator, Zone 15T

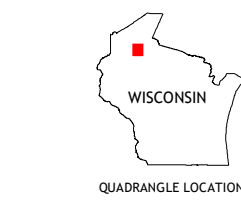
This map is not a legal document. Boundaries may be
generalized for this map scale. Private lands within government
reservations may not be shown. Obtain permission before
entering private lands.

Imagery.....	NAP, October 2018 - October 2018	2018
Roads.....	U.S. Census Bureau, 2013 -	2015
Roads within US Forest Service Lands.....	FSTopo Data with Limited Forest Service updates, Not Available	
Names.....	GNIS, 1980 -	1998
Hydrography.....	National Hydrography Dataset, 2000 -	2018
Contours.....	National Elevation Dataset, 2019 -	2020
Boundaries.....	Multiple sources; see metadata file	2017 - 2021
Public Land System System.....	BLM, 2017 -	2020
Wetlands.....	FWS National Wetlands Inventory	2002 - 2012



CONTOUR INTERVAL 10 FEET
NORTH AMERICAN VERTICAL DATUM OF 1988

This map was produced to conform with the
National Geospatial Program US Topo Product Standard.






1	2	3
4		5
6	7	8




JOINING QUADRANGLES

- 1 Diamond Lake
- 2 Grand View
- 3 Marengo Lake
- 4 Lake Tahkodah
- 5 Clam Lake
- 6 Spider Lake
- 7 Moose Lake
- 8 Clam Lake SW

ROAD CLASSIFICATION

Expressway ————— Local Connector —————
 Secondary Hwy ————— Local Road —————
 Ramp ————— 4WD —————

 Interstate Route  US Route  State Route

 FS Primary Route  FS Passenger Route  FS High Clearance Route

Check with local Forest Service unit
for current travel conditions and restrictions.

NAMEKAGON LAKE, WI
2022