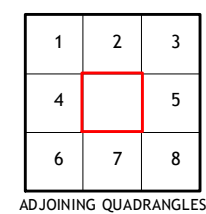








CONTOUR INTERVAL 10 FEET
NORTH AMERICAN VERTICAL DATUM OF 1988




This map was produced to conform with the
National Geospatial Program US Topo Product Standard, 2011.
A metadata file associated with this product is draft version 0.6.19



- 1 Oconto SE
- 2 Little Sturgeon SW
- 3 Little Sturgeon
- 4 Dyckesville
- 5 Brussels
- 6 New Franken
- 7 Luxemburg
- 8 Casco

ROAD CLASSIFICATION

Expressway		Local Connector	
Secondary Hwy		Local Road	
Ramp		4WD	

 Interstate Route  US Route  State Route

NAMUR, WI
2015

