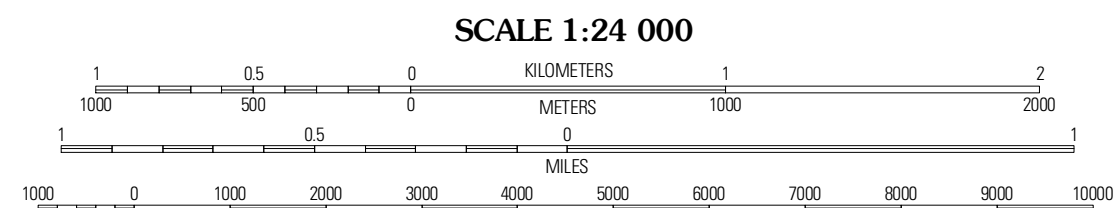
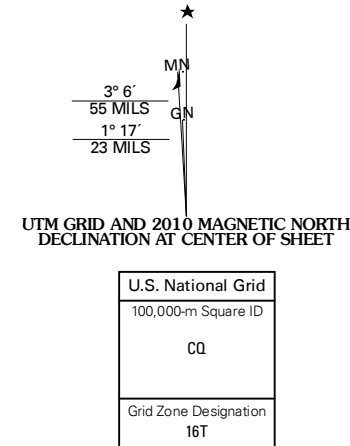




Produced by the United States Geological Survey
North American Datum of 1983 (NAD83)
Roads.....62506-2010 Tele Atlas
Names.....GNIS, 2008
Hydrography.....National Hydrography Dataset, 2008
Contours.....National Elevation Dataset, 2002



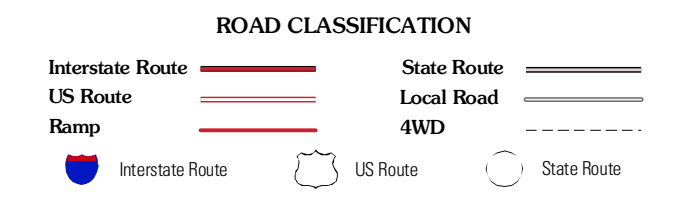
CONTOUR INTERVAL 10 FEET
NORTH AMERICAN VERTICAL DATUM OF 1988
This map was produced to conform with version 0.5.10 of the draft USGS Standards for 7.5-Minute Quadrangle Maps. A metadata file associated with this product is draft version 0.5.11



QUADRANGLE LOCATION

Zoar	Perote Lake	Markon
Berney Lake	Neopit	Keshena
Boiler	Gresham	Thornton

ADJOINING 7.5' QUADRANGLES



NEOPIT, WI
2010