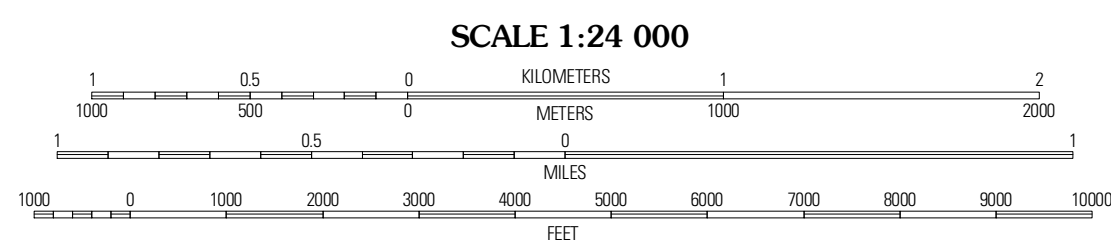
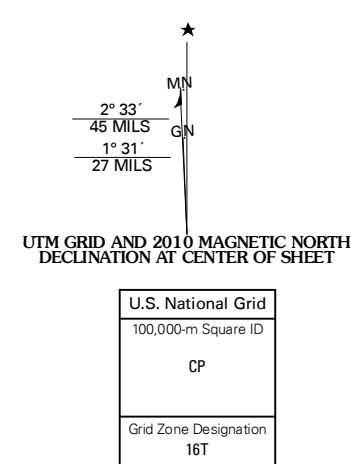




Produced by the United States Geological Survey
North American Datum of 1983 (NAD83)
Roads..... ©2006-2010 Tele Atlas
World Geodetic System of 1984 (WGS84). Projection and
1 000-meter grid: Universal Transverse Mercator, Zone 16T
10 000-foot ticks: Wisconsin Coordinate System of 1983
(south zone)

Imagery..... N.A.P., July 2008
Roads..... ©2006-2010 Tele Atlas
Names..... ©2006-2010 Tele Atlas
Hydrography..... National Hydrography Dataset, 2008
Contours..... National Elevation Dataset, 2008



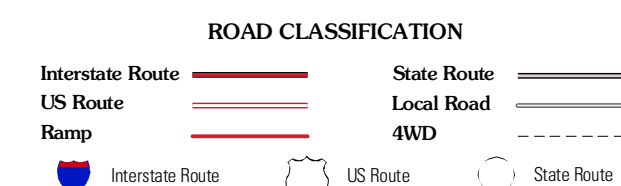
CONTOUR INTERVAL 10 FEET
NORTH AMERICAN VERTICAL DATUM OF 1988
This map was produced to conform with version 0.5.10 of the
draft USGS Standards for 7.5-Minute Quadrangle Maps.
A metadata file associated with this product is draft version 0.5.11



QUADRANGLE LOCATION

Wautoma	Spring Lake	Redgranite
Germania	Neshkoro	Fairburn
Montello	Princeton West	Princeton East

ADJOINING 7.5' QUADRANGLES



NESHKORO, WI
2010