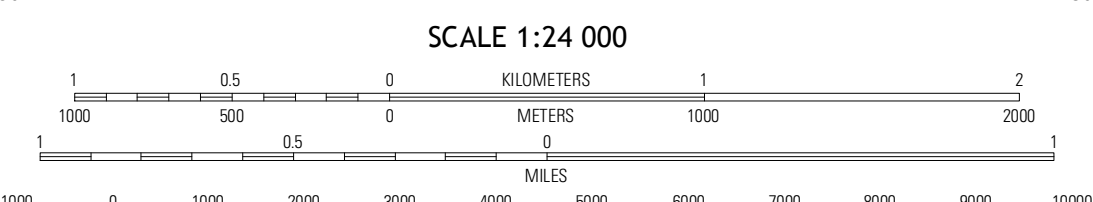
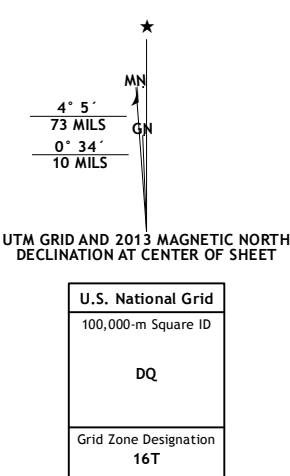


Produced by the United States Geological Survey  
 North American Datum of 1983 (NAD83)  
 World Geodetic System of 1984 (WGS84), Projection and  
 1 000-meter grid: Universal Transverse Mercator, Zone 16T  
 10 000-foot ticks: Wisconsin Coordinate System of 1983 (central zone)

Imagery.....NAIP, July 2010 - August 2010  
 Roads.....©2006-2012 TomTom  
 Names.....GNIS, 2013  
 Hydrography.....National Hydrography Dataset, 2010  
 Contours.....National Elevation Dataset, 2012  
 Boundaries.....Census, IBWC, USGS, 1972 - 2012

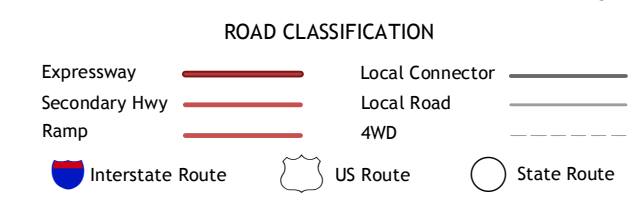


CONTOUR INTERVAL 10 FEET  
 NORTH AMERICAN VERTICAL DATUM OF 1988

This map was produced to conform with the  
 National Geospatial Program US Topo Product Standard, 2011.  
 A metadata file associated with this product is draft version 0.6.12



Little Tail Point	Dykeville	Namur
Green Bay East	New Franken	Luxemburg
Bellevue	Poland	Stangville



**NEW FRANKEN, WI**  
 2013

ADJOINING 7.5 QUADRANGLES