



U.S. DEPARTMENT OF THE INTERIOR  
U. S. GEOLOGICAL SURVEY

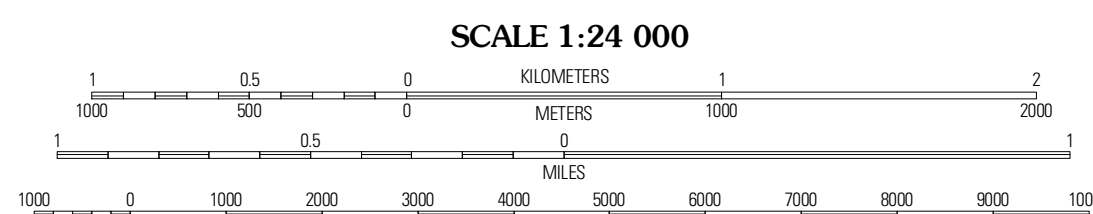



NORTH BEND QUADRANGLE  
WISCONSIN  
7.5-MINUTE SERIES



Produced by the United States Geological Survey  
North American Datum of 1983 (NAD83)  
Roads..... ©2006-2010 Tele Atlas  
Names..... GNS, 2008  
Hydrography..... National Hydrography Dataset, 2008  
Contours..... National Elevation Dataset, 1998

Imagery..... NAIP, August 2008  
Roads..... ©2006-2010 Tele Atlas  
Names..... GNS, 2008  
Hydrography..... National Hydrography Dataset, 2008  
Contours..... National Elevation Dataset, 1998



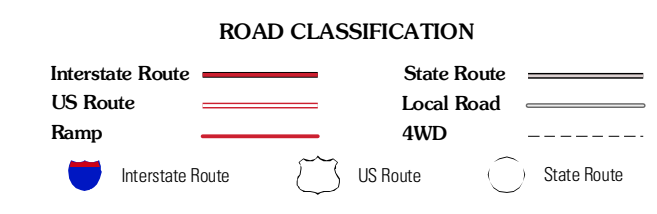
CONTOUR INTERVAL 20 FEET  
NORTH AMERICAN VERTICAL DATUM OF 1988  
This map was produced to conform with version 0.5.10 of the draft USGS Standards for 7.5-Minute Quadrangle Maps. A metadata file associated with this product is draft version 0.5.11



QUADRANGLE LOCATION

Hegg	North Bend NE	Melrose
Stevestown	North Bend	Four Corners
Oxalaska	West Salem	Bangor

ADJOINING 7.5 QUADRANGLES



NORTH BEND, WI  
2010