

Produced by the United States Geological Survey
North American Datum of 1983 (NAD83)
World Geodetic System of 1984 (WGS84)
Projection and 1 000-meter grid: Universal Transverse Mercator, Zone 16T

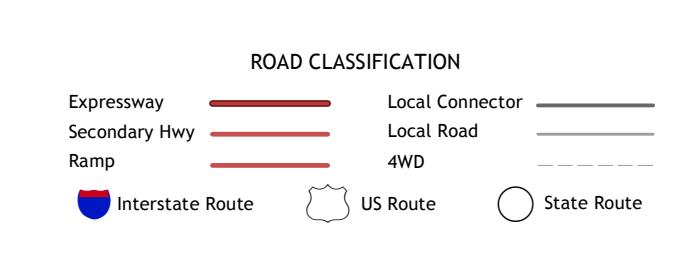
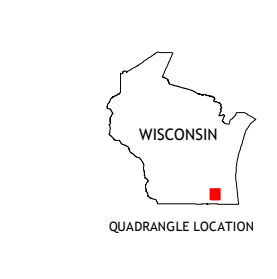
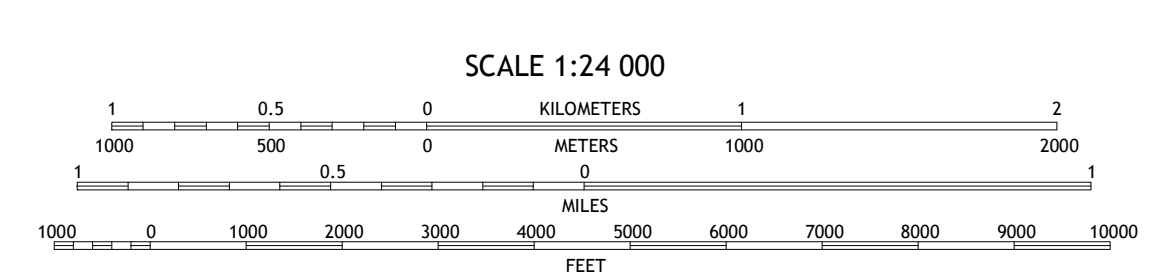
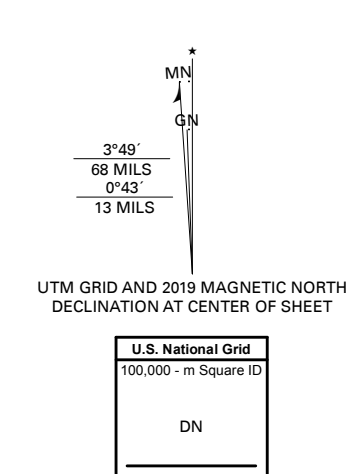


Table with 3 columns and 8 rows listing adjacent quadrangles: 1 Muskego, 2 Hales Corners, 3 Greendale, 4 Waterford, 5 Franksville, 6 Rochester, 7 Union Grove, 8 Scutwout.

