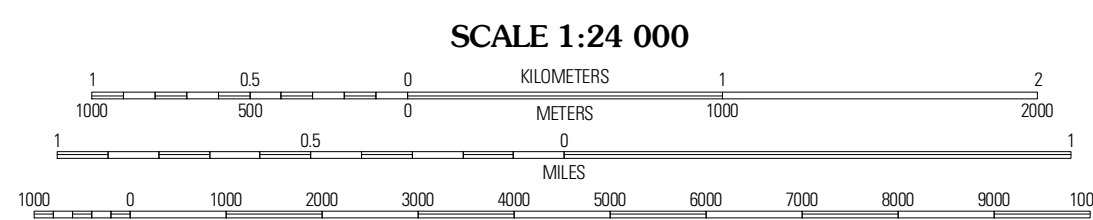





Produced by the United States Geological Survey
North American Datum of 1983 (NAD83)
Roads: 2006-2010 Tele Atlas
Names: 2008 GNIS
Hydrography: 2008 National Hydrography Dataset
Contours: 2008 National Elevation Dataset, 1999



CONTOUR INTERVAL 10 FEET
NORTH AMERICAN VERTICAL DATUM OF 1988

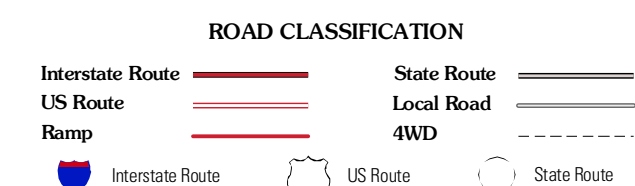
This map was produced to conform with version 0.5.10 of the draft USGS Standards for 7.5-Minute Quadrangle Maps. A metadata file associated with this product is draft version 0.5.11



QUADRANGLE LOCATION

Symco	Clintonville South	Bear Creek
Manawa	Northport	New London
Wausau	Readfield	Hortonville

ADJOINING 7.5 QUADRANGLES



NORTHPORT, WI
2010