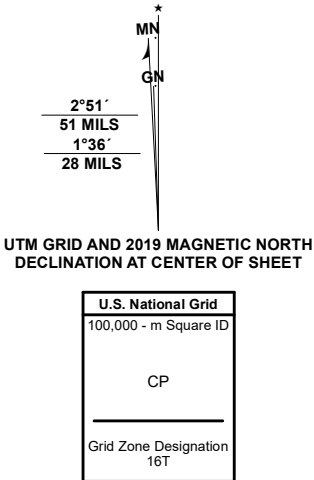


Produced by the United States Geological Survey
 Washington, D.C. 20508-6099

North American Datum of 1983 (NAD83)
World Geodetic System of 1984 (WGS84). Projection and
1 000-meter grid: Universal Transverse Mercator, Zone 16T
This map is not a legal document. Boundaries may be
generalized for this map scale. Private lands within government
reservations may not be shown. Obtain permission before
entering private lands.

Imagery.....	NAIP, September 2018	October 2018
Roads.....	U.S. Census Bureau,	2015 - 2018
Names.....	GNIS,	1980 - 1999
Hydrography.....	National Hydrography Dataset,	2007 - 2021
Contours.....	National Elevation Dataset,	2019
Boundaries.....	Multiple sources; see metadata file	2016 - 2021
Public Land Survey System.....	BLM,	2017 - 2020
Wetlands.....	FWS National Wetlands Inventory	1999



CONTOUR INTERVAL 10 FEET
NORTH AMERICAN VERTICAL DATUM OF 1988

This map was produced to conform with the
National Geospatial Program US Topo Product Standard.








QUADRANGLE LOCATION

1	2	3
4		5
6	7	8

- 1 Packwaukee
- 2 Montello
- 3 Princeton West
- 4 Endeavor
- 5 Marquette
- 6 Portage
- 7 Pardeeville
- 8 Sand Spring Creek

ROAD CLASSIFICATION

Expressway		Local Connector	
Secondary Hwy		Local Road	
Ramp		4WD	

 Interstate Route  US Route  State Route

OBSERVATORY HILL, WI

2022

